

Managing for Commercial Use

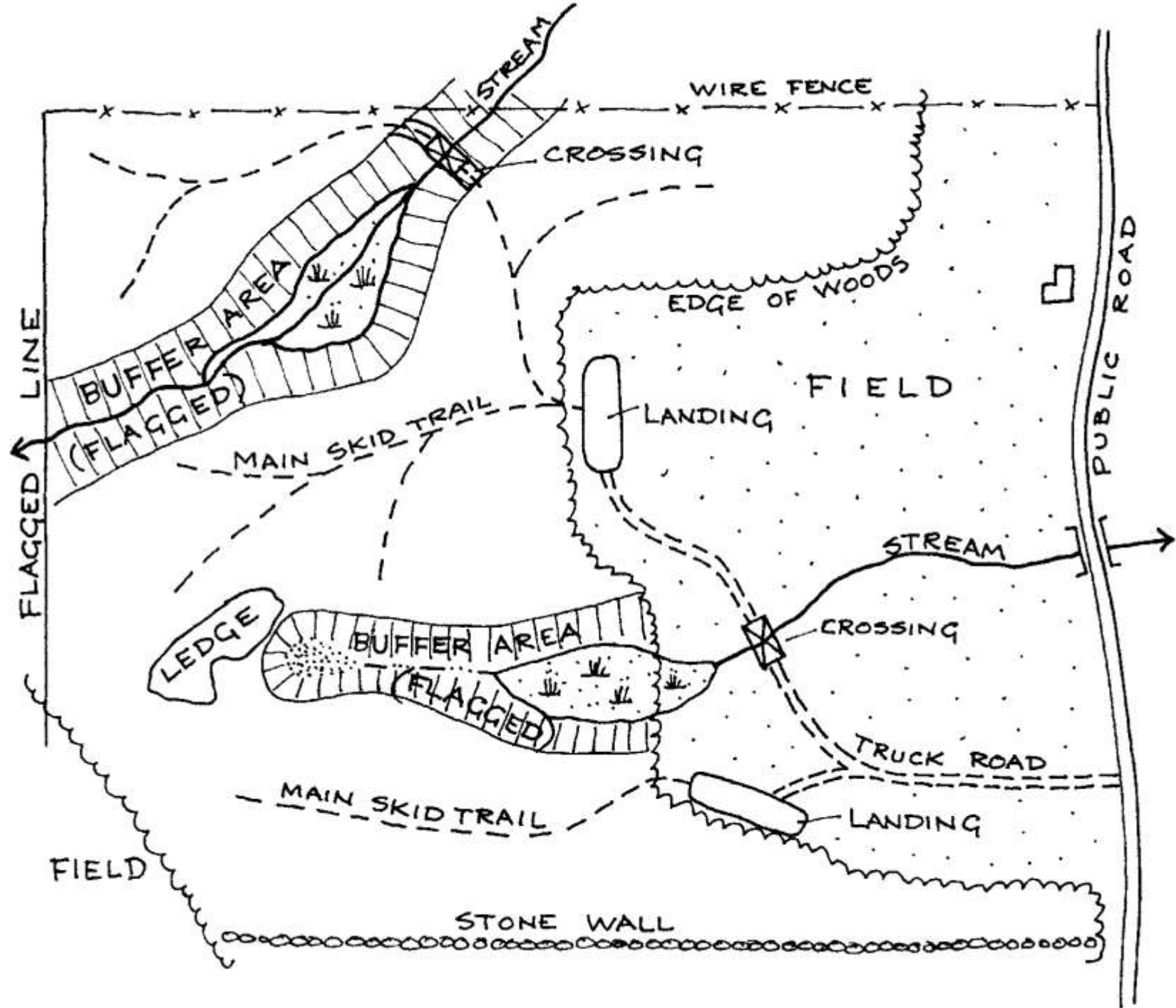
Muskoka Stewardship Conference



Topics

- Property Boundaries
- Property Values
- Tree Marking
- Access & Landings








Hardwood Forests



Pine Forests





Cavity Trees



Forest Plants & Medicines



Mast Trees



“dependent on slope and water temperature”

An aerial photograph of a forest during autumn. The trees are in various stages of color change, from green to bright yellow, orange, and red. A stream or small river flows through the forest, winding from the upper left towards the center. A thick red line is drawn across the image, starting from the left edge, following the stream's path, and then curving upwards and to the right, enclosing a specific area of the forest. The text "Run reserves" is written in white, bold, serif font in the lower-left quadrant of the image.

Run reserves

Before you start!

Insurance

Proper
Training

Logger
Integrity



WSIB

References

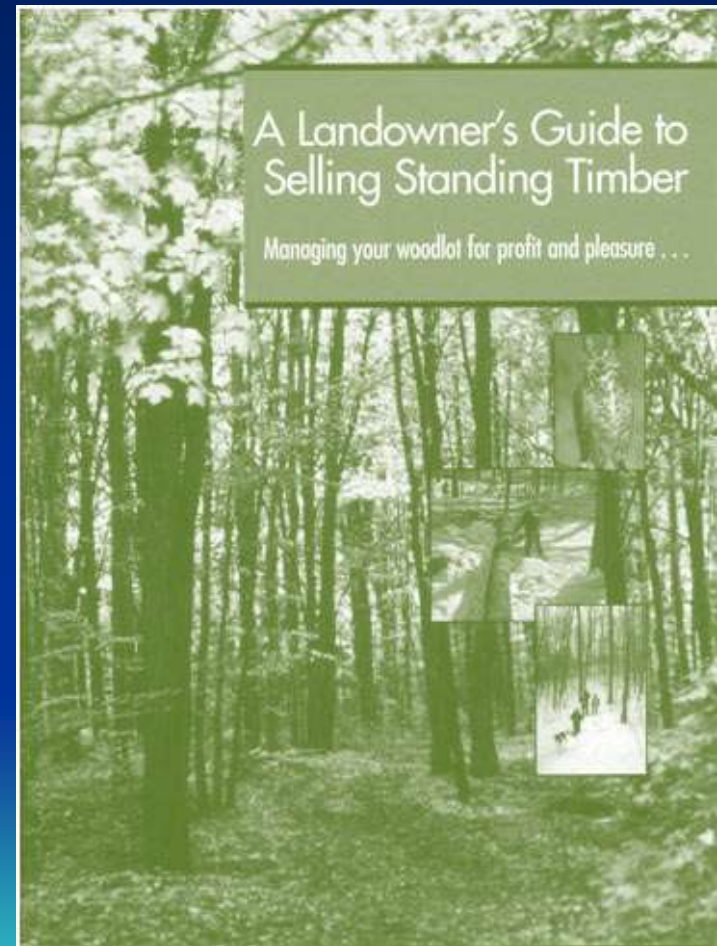
Timber Sale Agreement

Legal
Agreement



Payment
Options

Get three
quotes

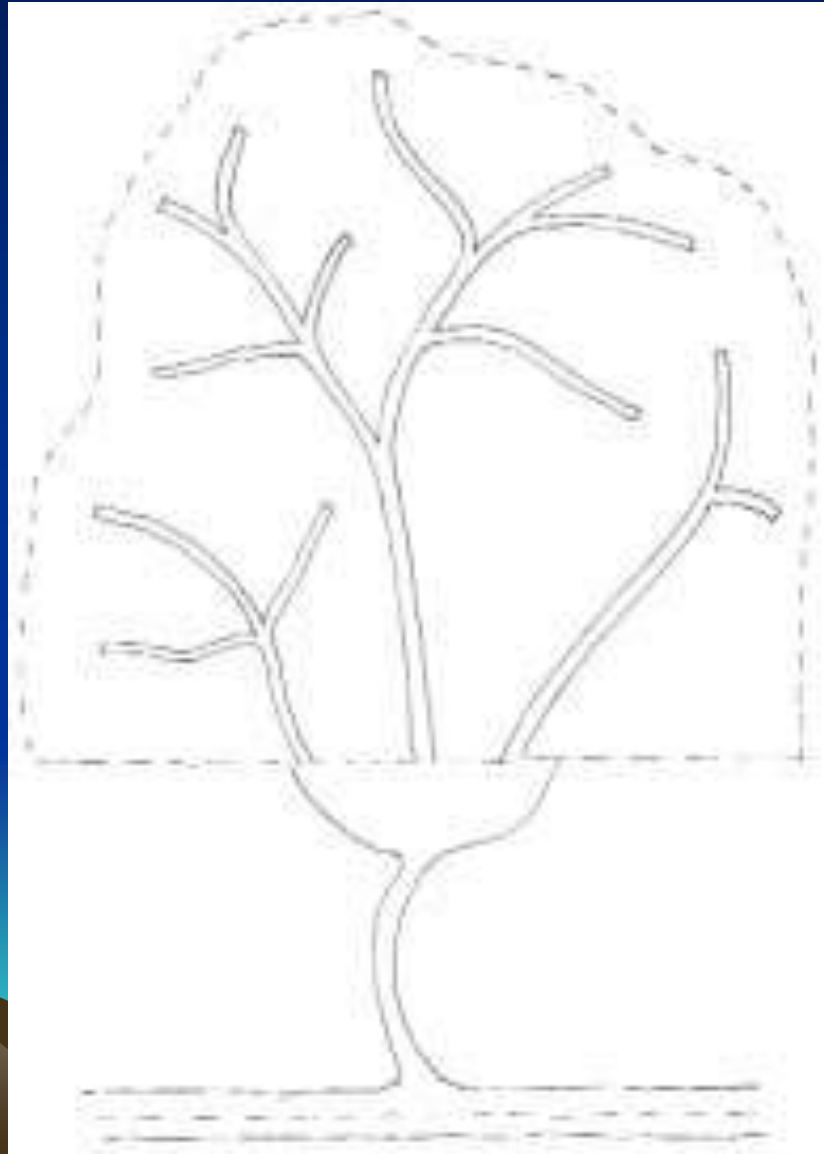


Harvesting

- Trees to harvest
- Access timing
- Logging Damage
- Log Movement
- Inspections



Trail Layout



Harvesting methods!



Inspecting Operations



Rutting/ Site Damage



Landings and Wood Processing



MNR Website

Ontario Woodlot Association

- <http://www.ont-woodlot-assoc.org/pdf/Careful-Logging-web.pdf>
- <http://www.ont-woodlot-assoc.org/pdf/guide.pdf>

