



Benthic-invertebrate Biomonitoring in Muskoka

Chris Jones¹ and Sarah Sinclair²

¹Ontario Ministry of Environment, Dorset Environmental Science Centre

²Saugeen Valley Conservation Authority

Biomonitoring Rationale

“Biomonitoring is required ... because the consequences of environmental stress can only be determined by an appraisal of the biota”. –Wright (2000)

“Since the effect of stream pollution is an alteration of the aquatic ecosystem, evaluation of that ecosystem is the logical way to detect pollution” –Hilsenhoff (1977)

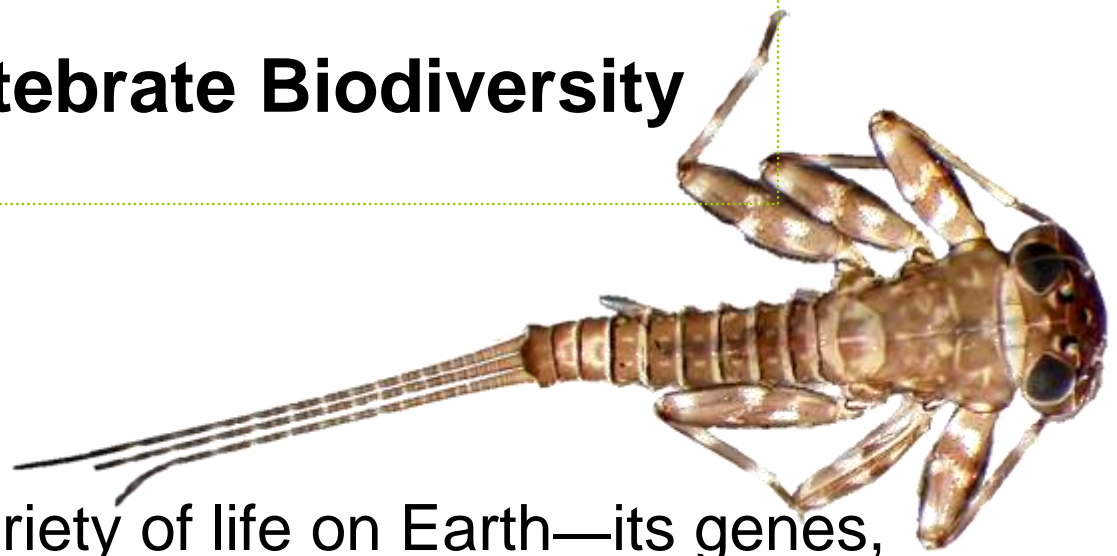
Introduction to OBBN



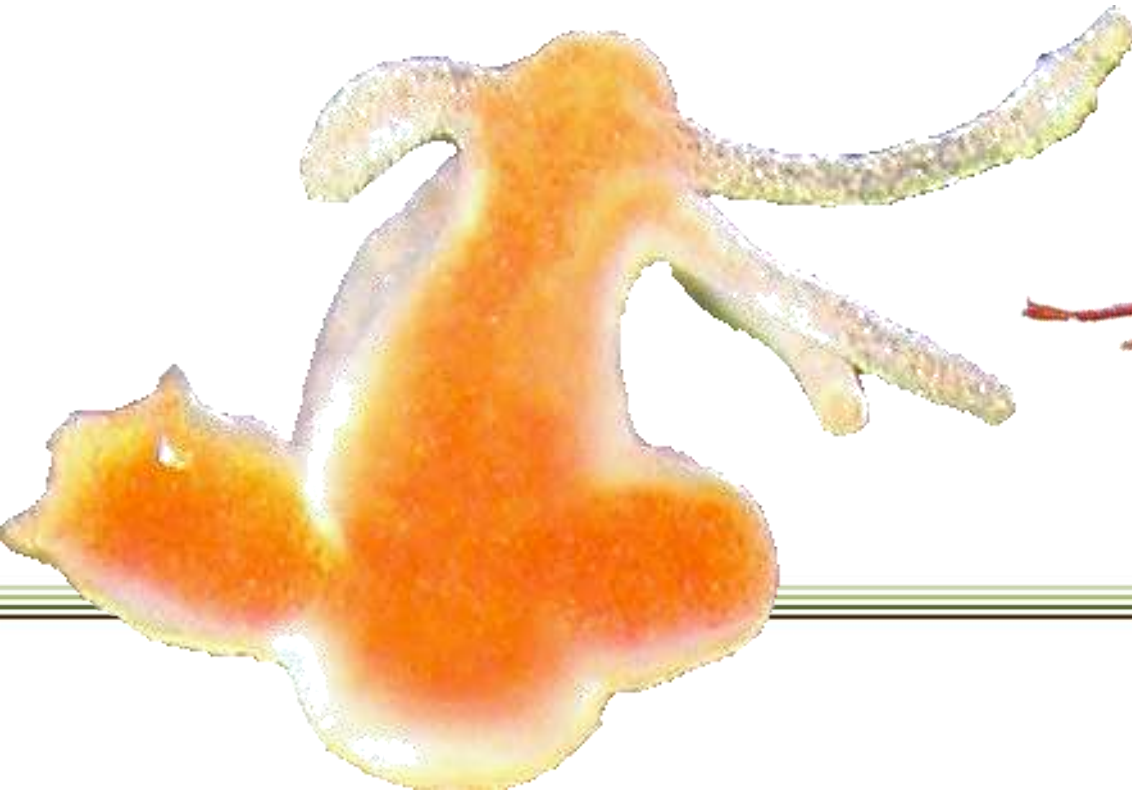
Biomonitoring Questions: Muskoka

1. How biologically diverse are the benthic communities in Muskoka's lakes and streams?
2. How variable is biodiversity in Muskoka?
3. Have spatial or temporal patterns emerged?

Benthic-invertebrate Biodiversity



Biodiversity ... Is the variety of life on Earth—its genes, species, populations, and ecosystems (Pimm et al. 2008)



Biodiversity is Important

- Our own health and happiness depends on it
- Makes ecosystems resilient
- Most ecosystem services are linked to it

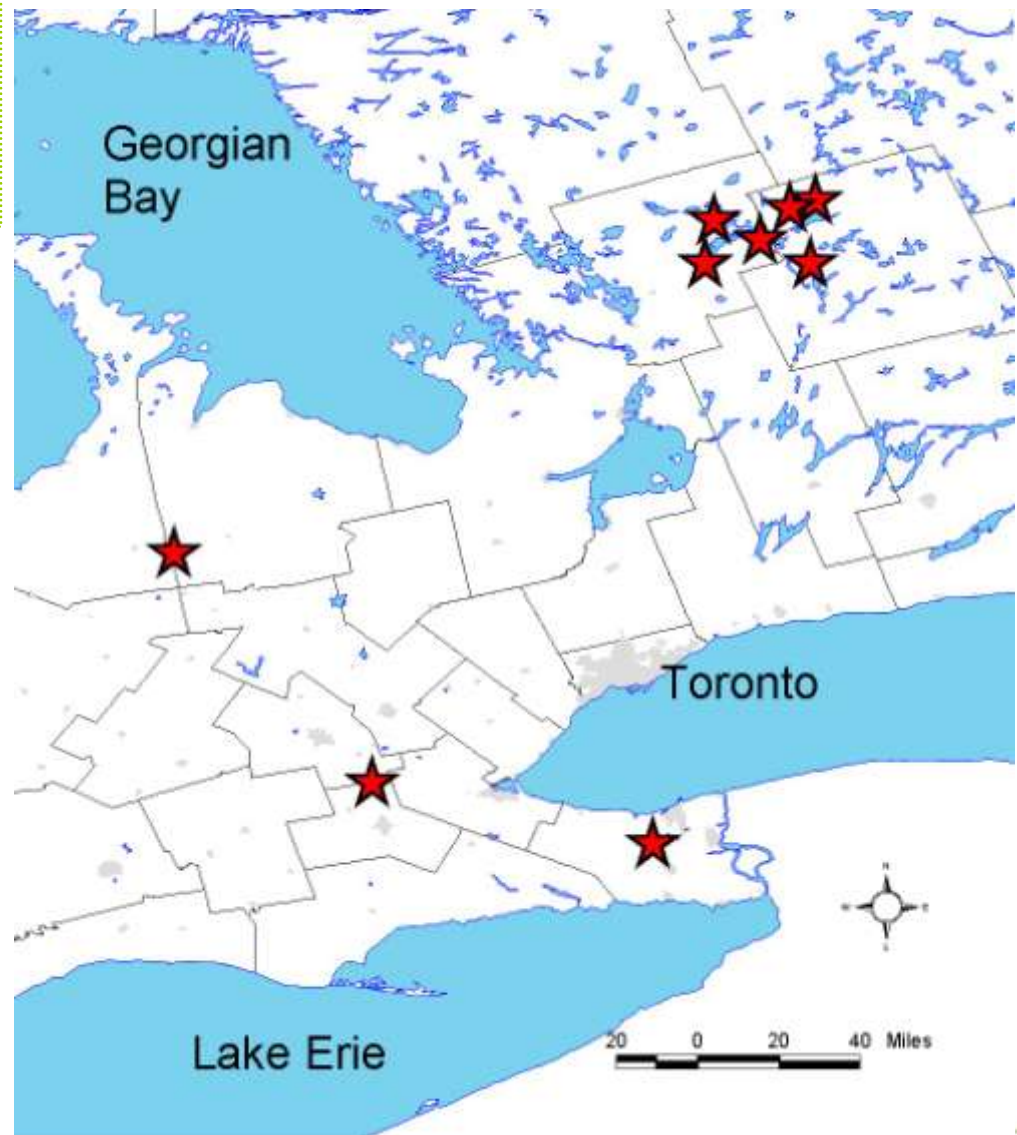


Temporal Study of Streams

9 reference streams
sampled 2004-2007
3 transect locations set-up in
a single riffle in each
stream

Single transect sampled
every 2nd week, ice-free
season (same transect
sampled every 6th week)

Richness_{27-grp} corrected to
standard 100-count





27-group "Order-level" taxonomy

Water Body Name: _____ Site #: _____ Replicate #: _____ Date (mm/dd/yyyy) and Time: _____



Organization: _____ Department: _____ Address: _____

Contact: _____ Phone: _____ E-mail: _____ % picked for 100-count _____ # of vials: _____

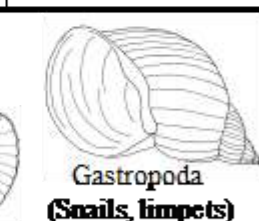
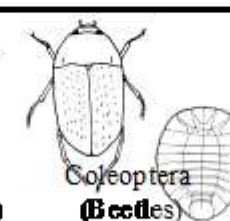
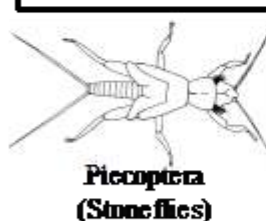
Circle Method (Sub-sampling) Marchant Box / Teaspoon (Location) Field / Lab (Preservation) Live / Preserved (Magnification) Microscope / Unaided




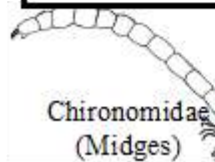
--	--	--	--	--	--	--



--	--	--	--	--	--	--



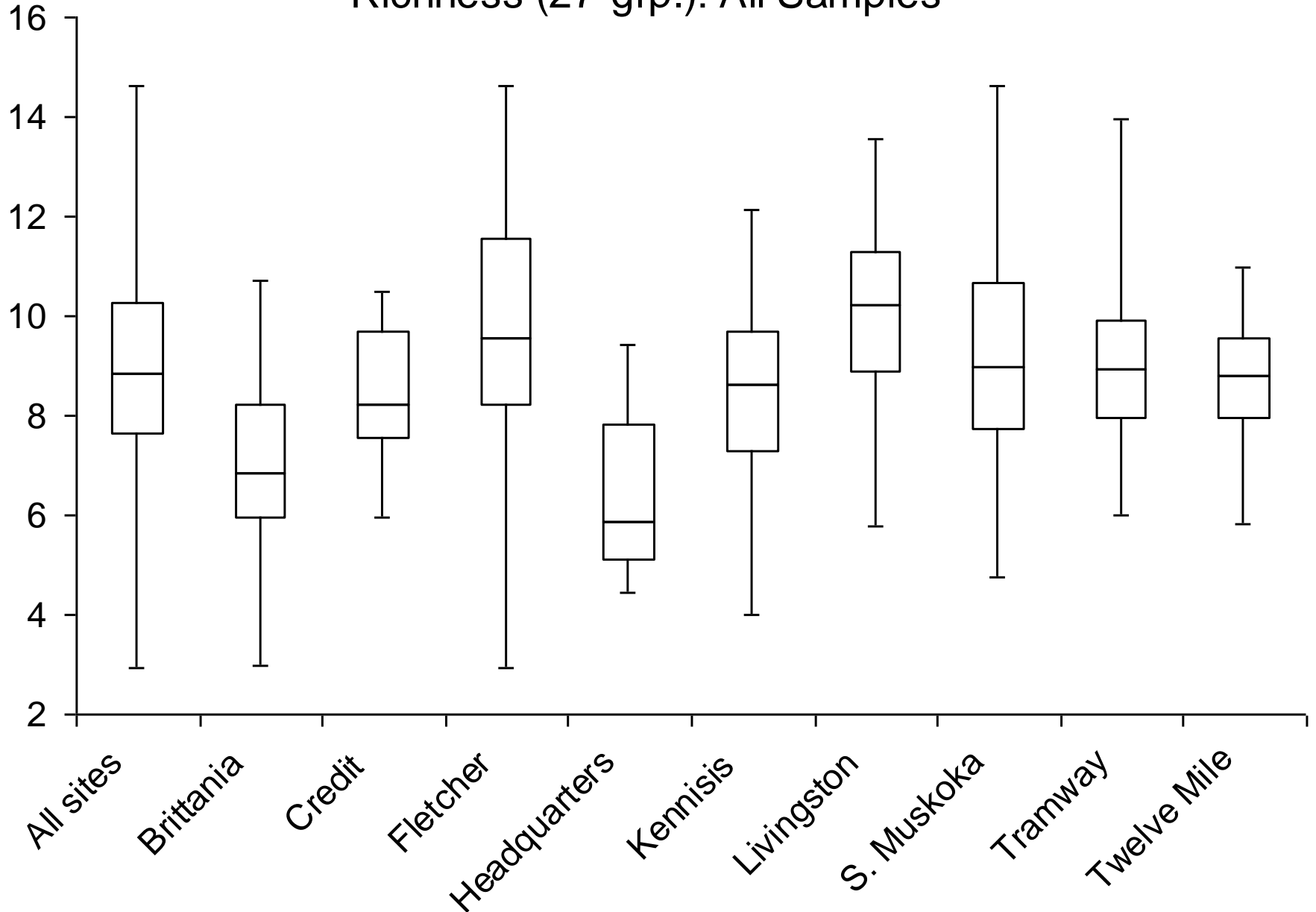
--	--	--	--	--	--	--



--	--	--	--	--	--	--

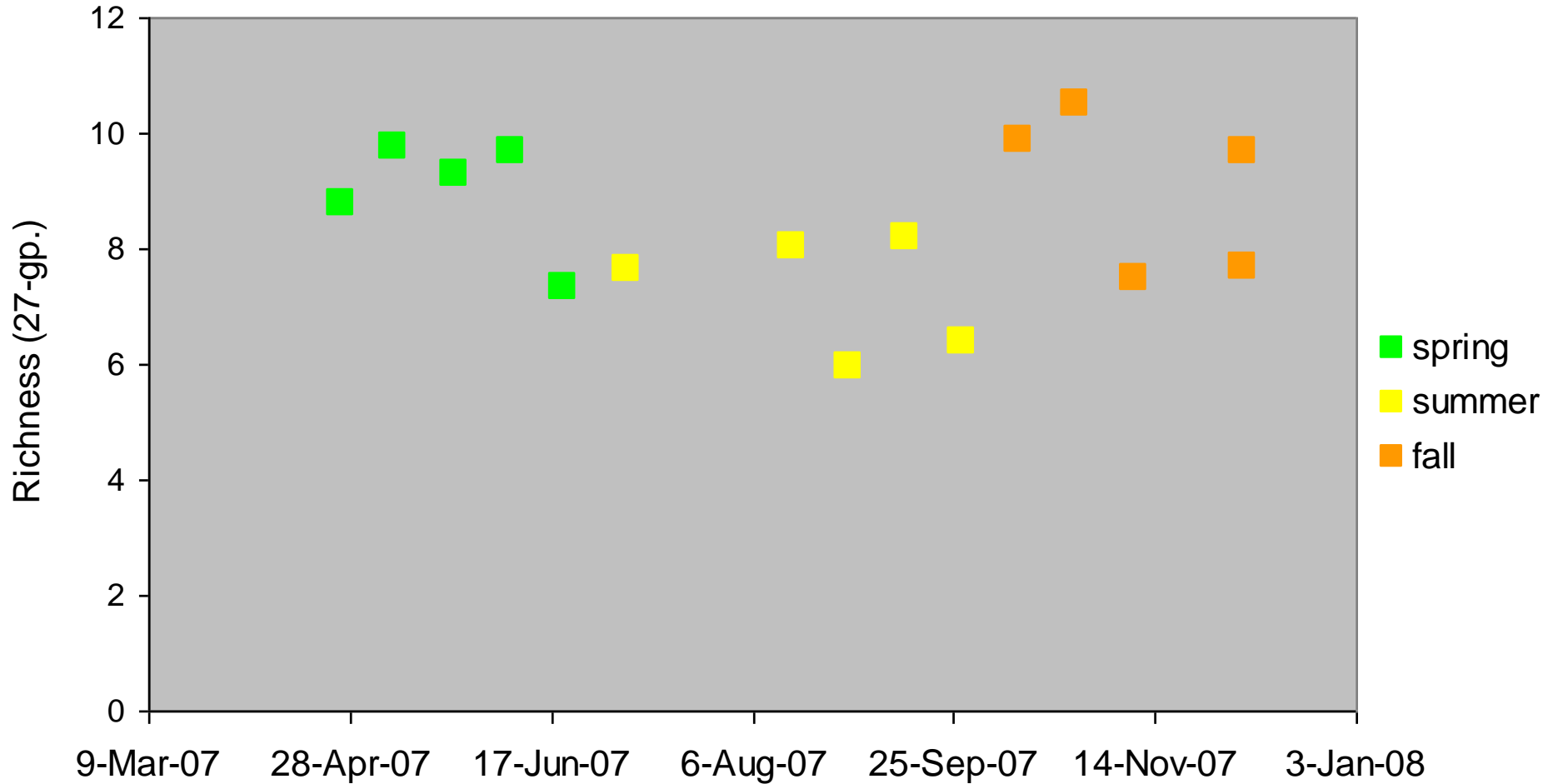
Temporal Study of Streams (27-grp.)

Richness (27-grp.): All Samples

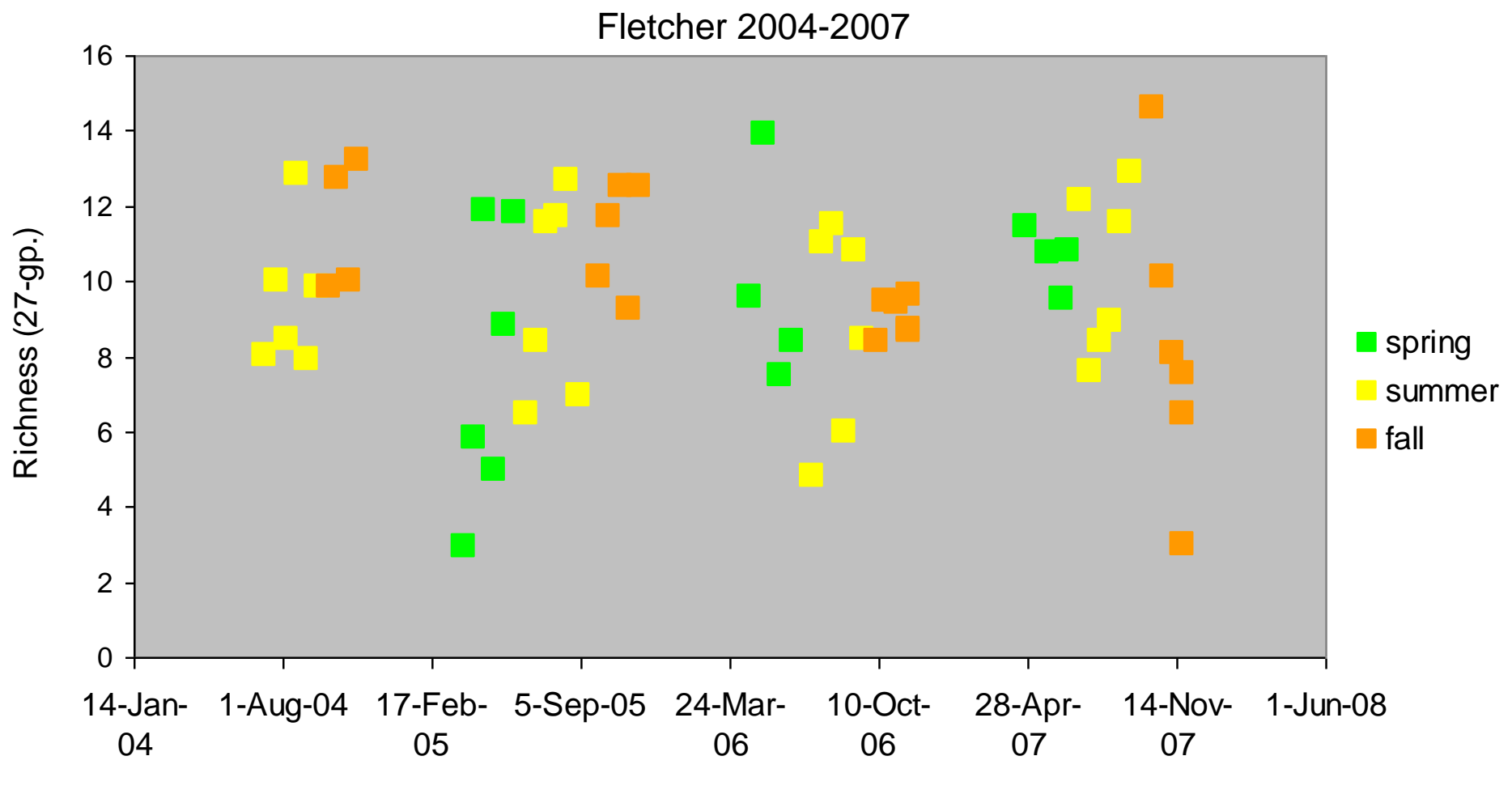


Temporal Study of Streams (27-grp.)

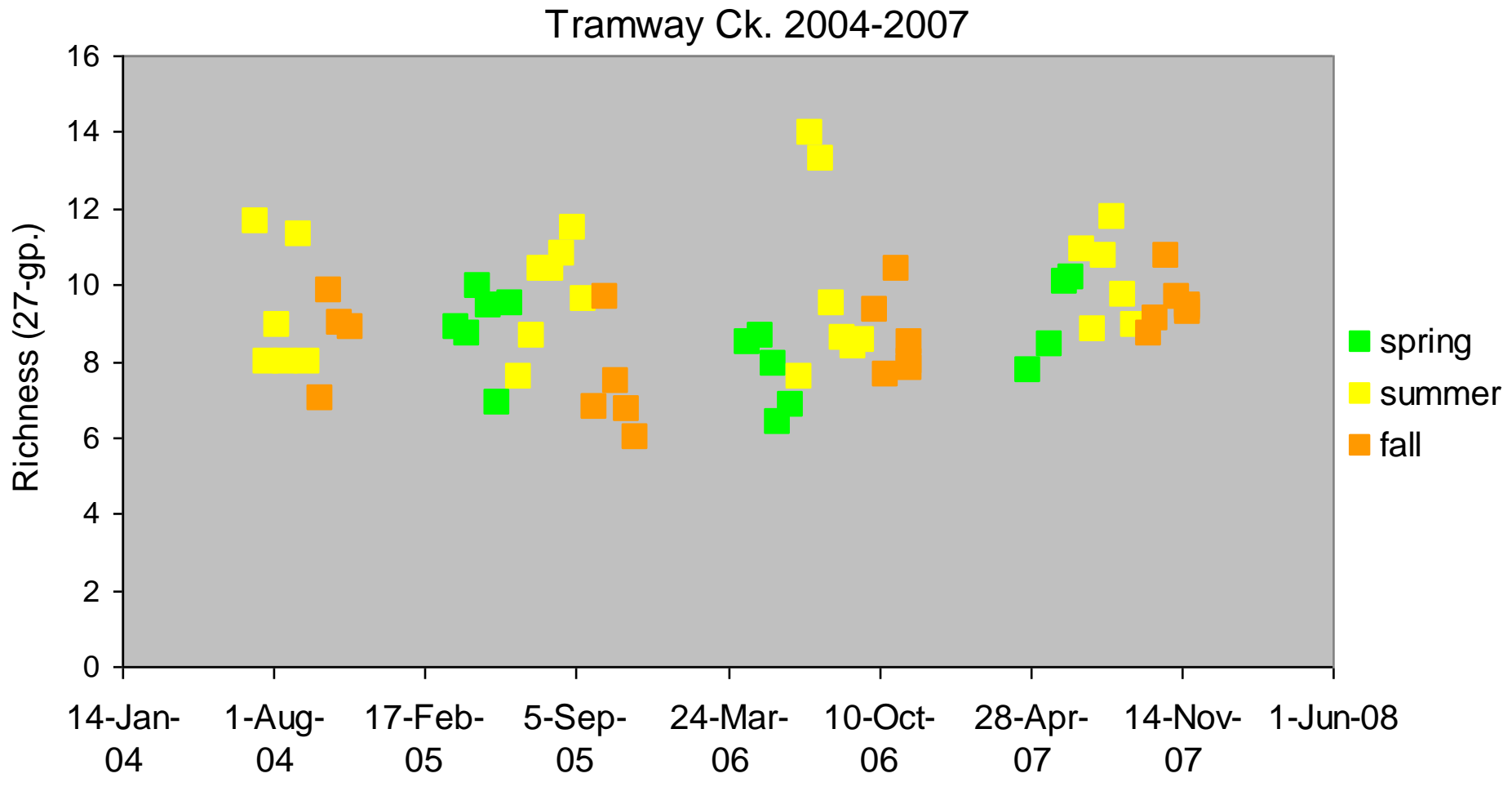
Credit 2007



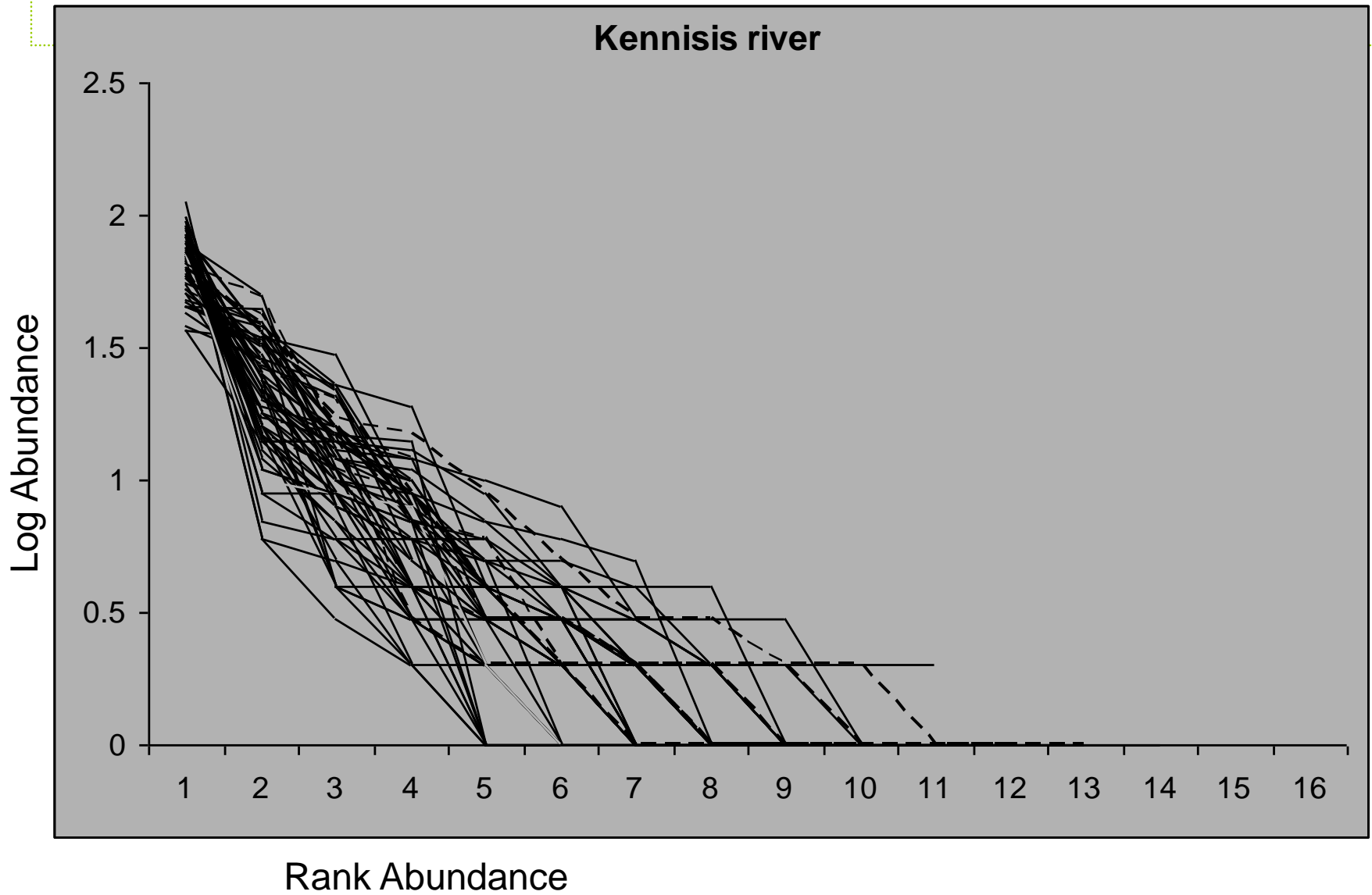
Temporal Study of Streams (27-grp.)



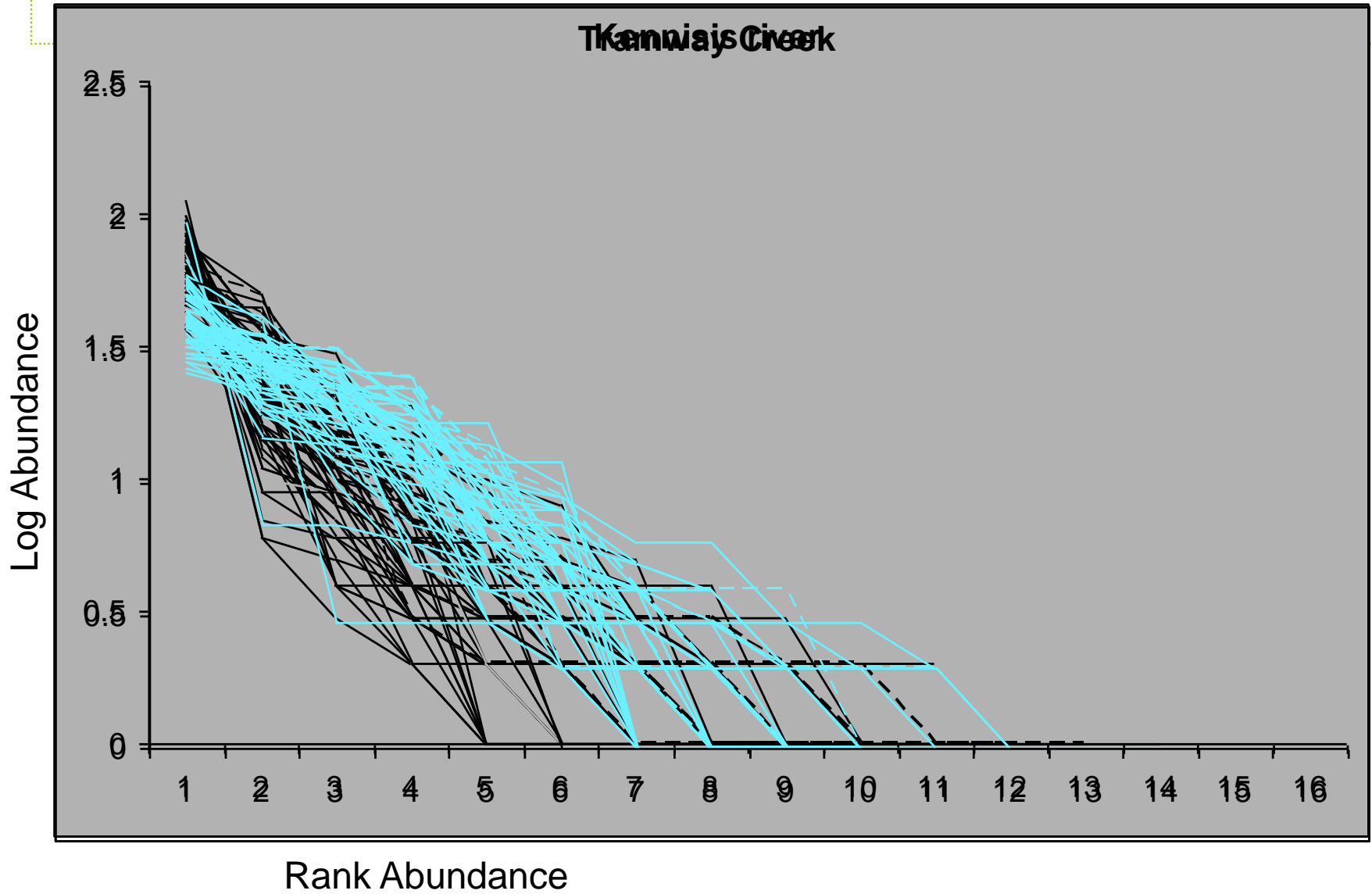
Temporal Study of Streams (27-grp.)



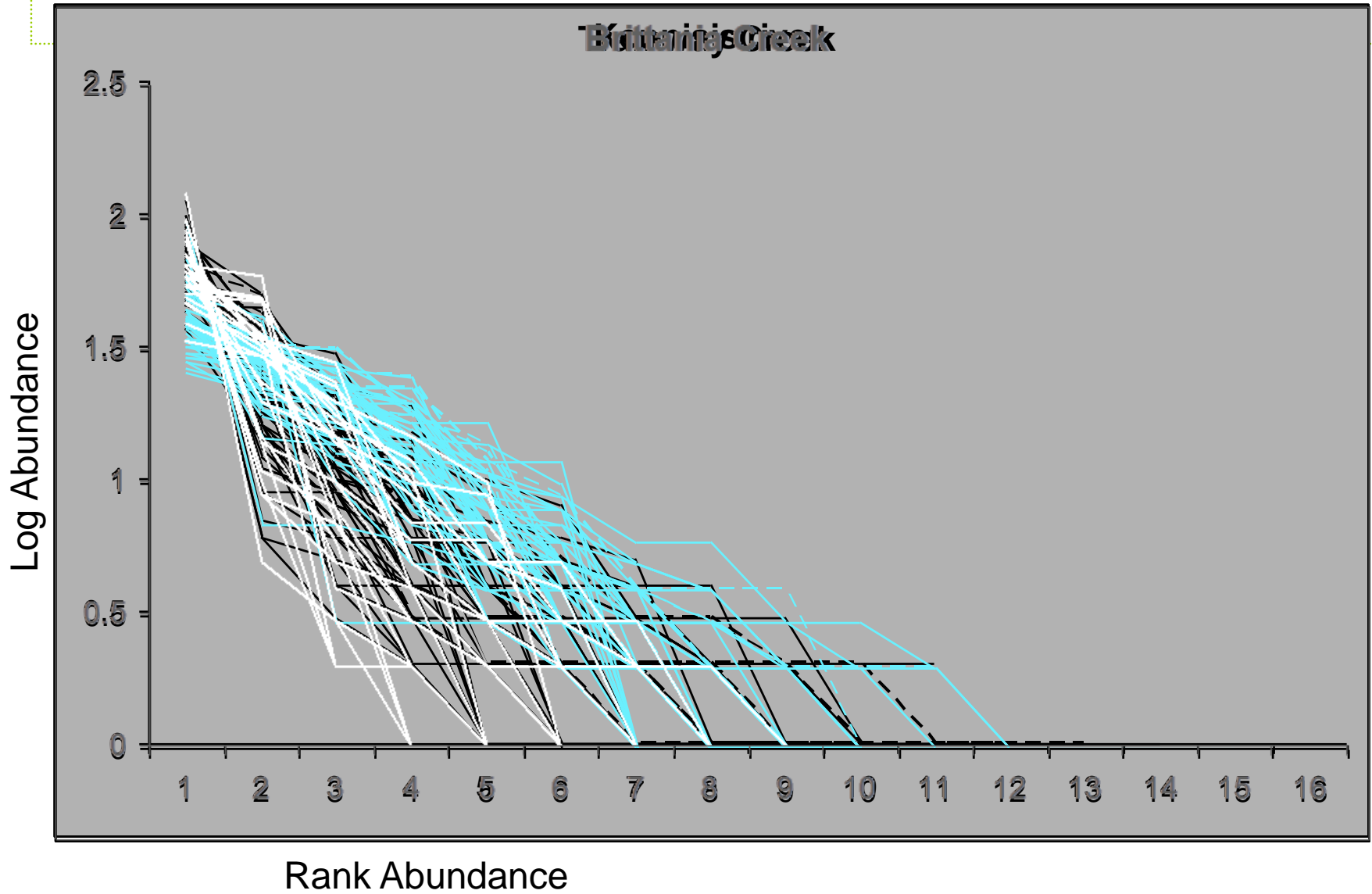
Rank Abundance: Temporal Study



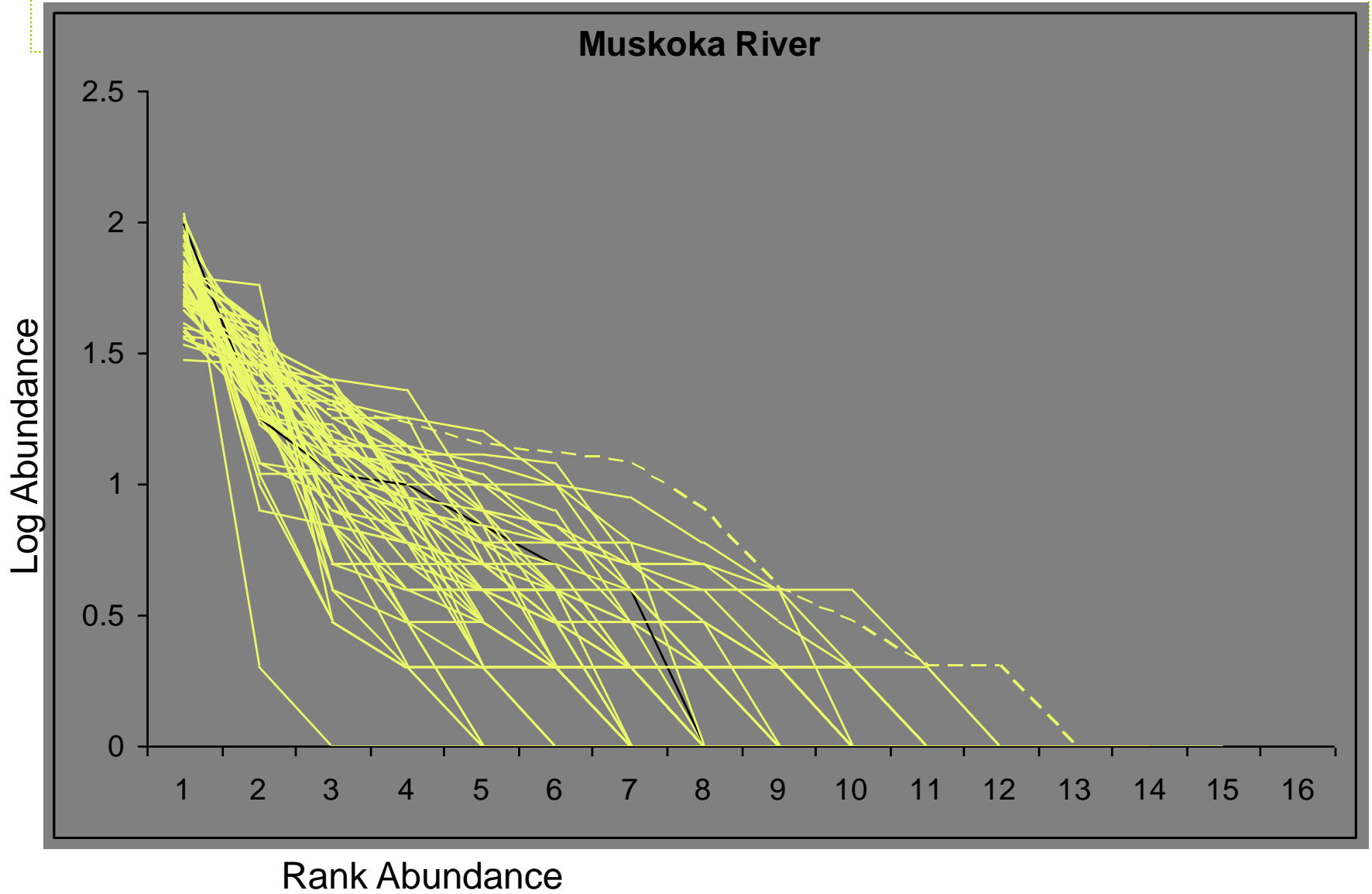
Rank Abundance: Temporal Study



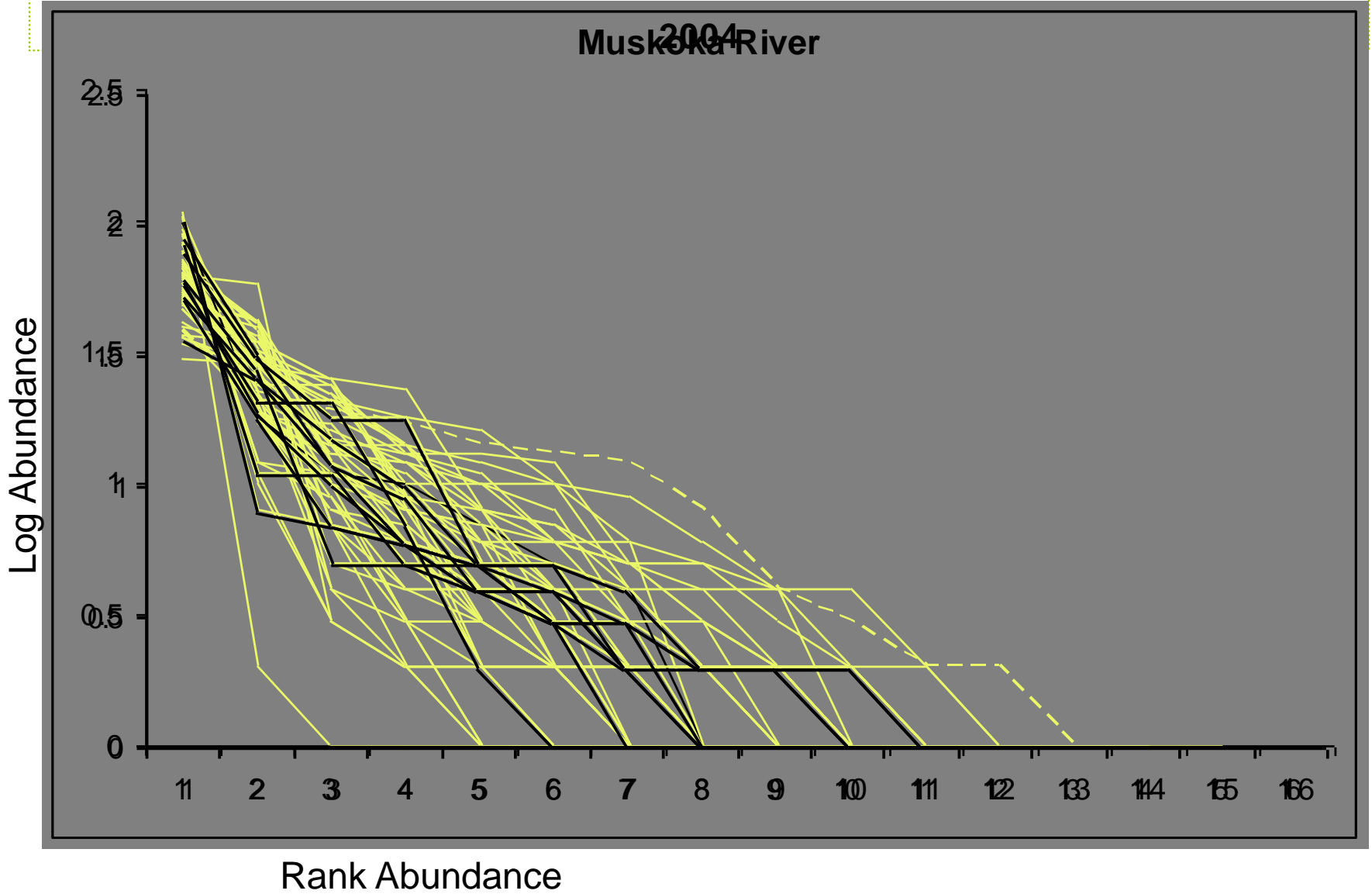
Rank Abundance: Temporal Study



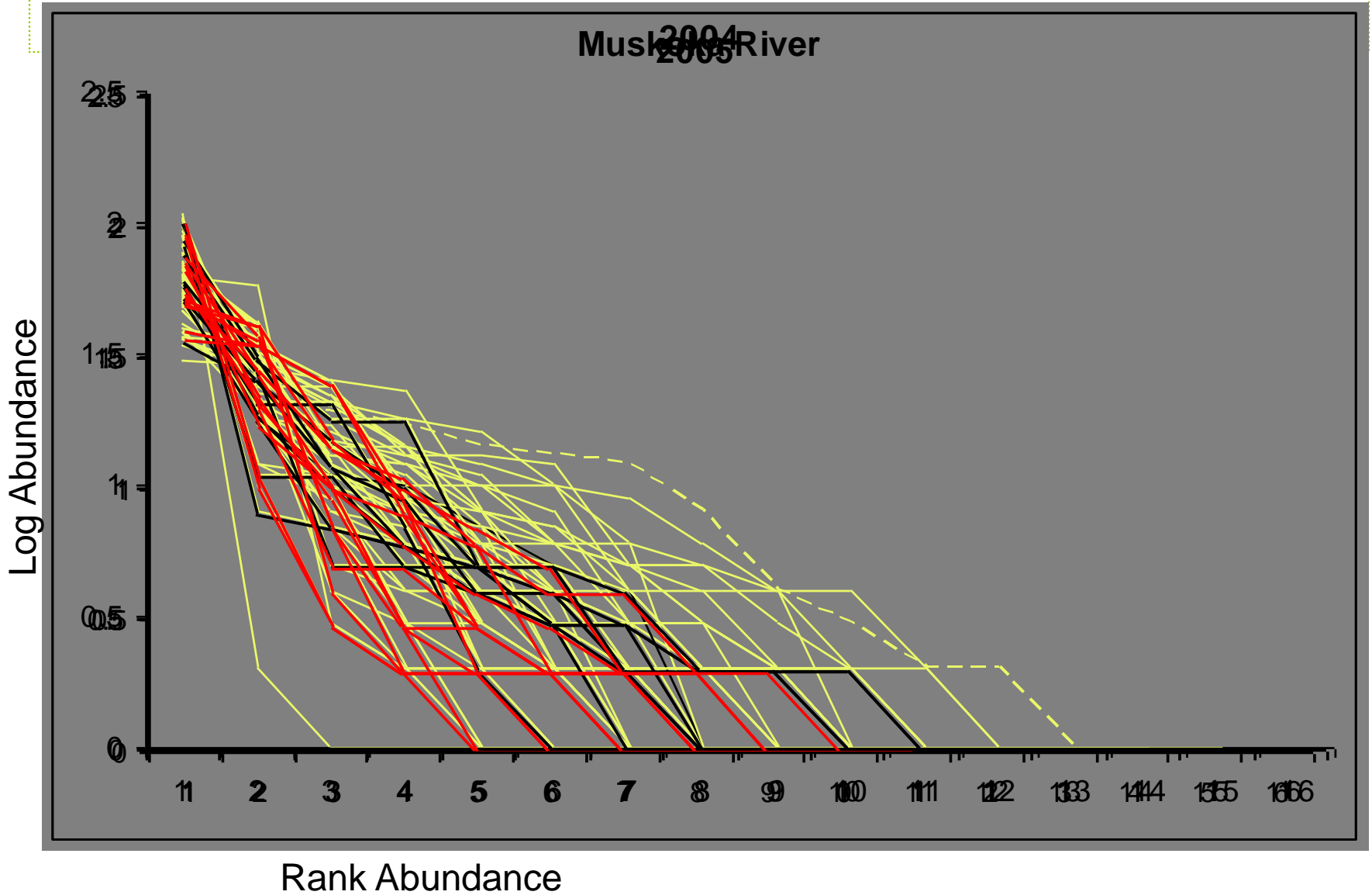
Muskoka River: by Year



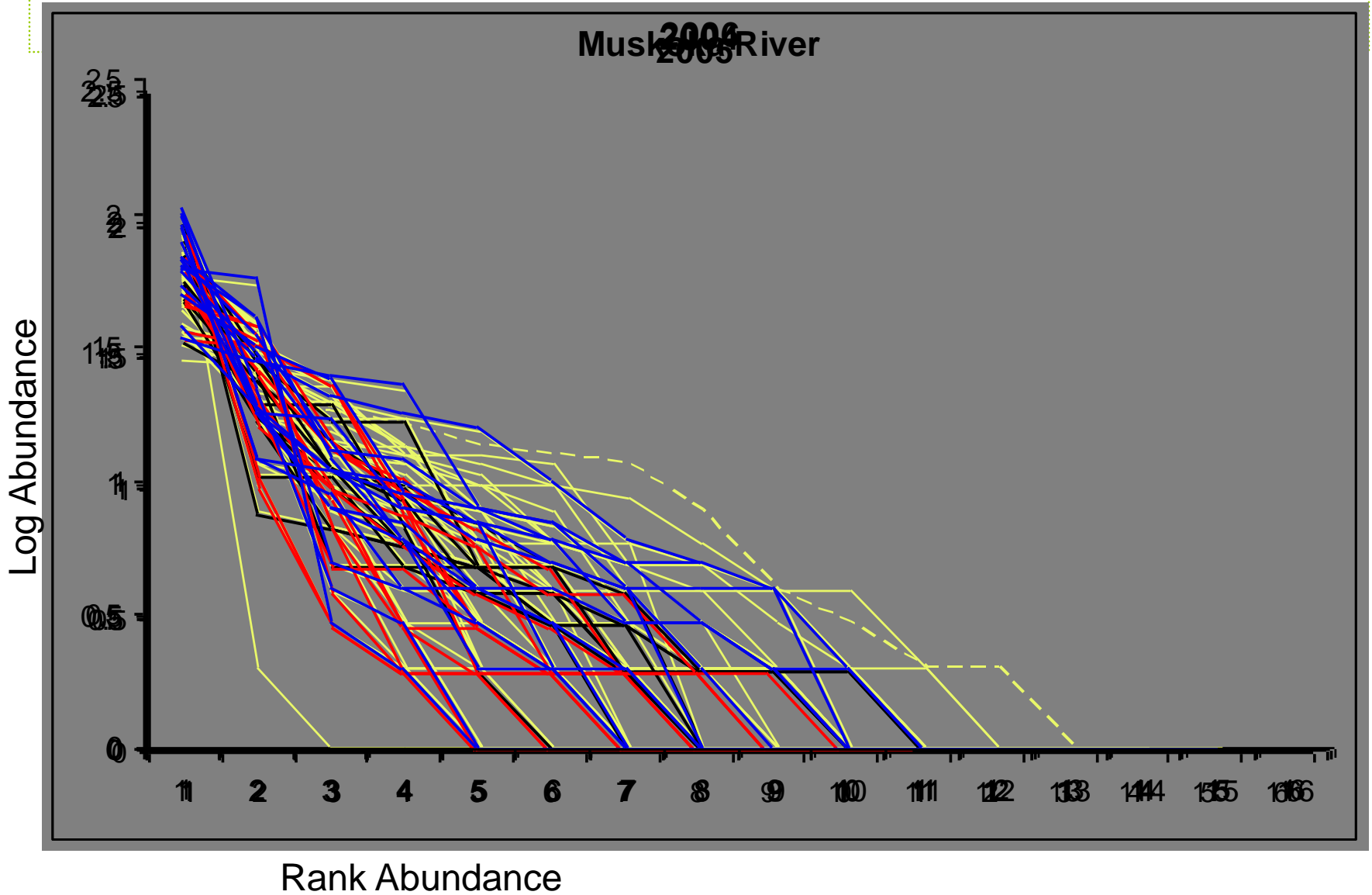
Muskoka River: by Year



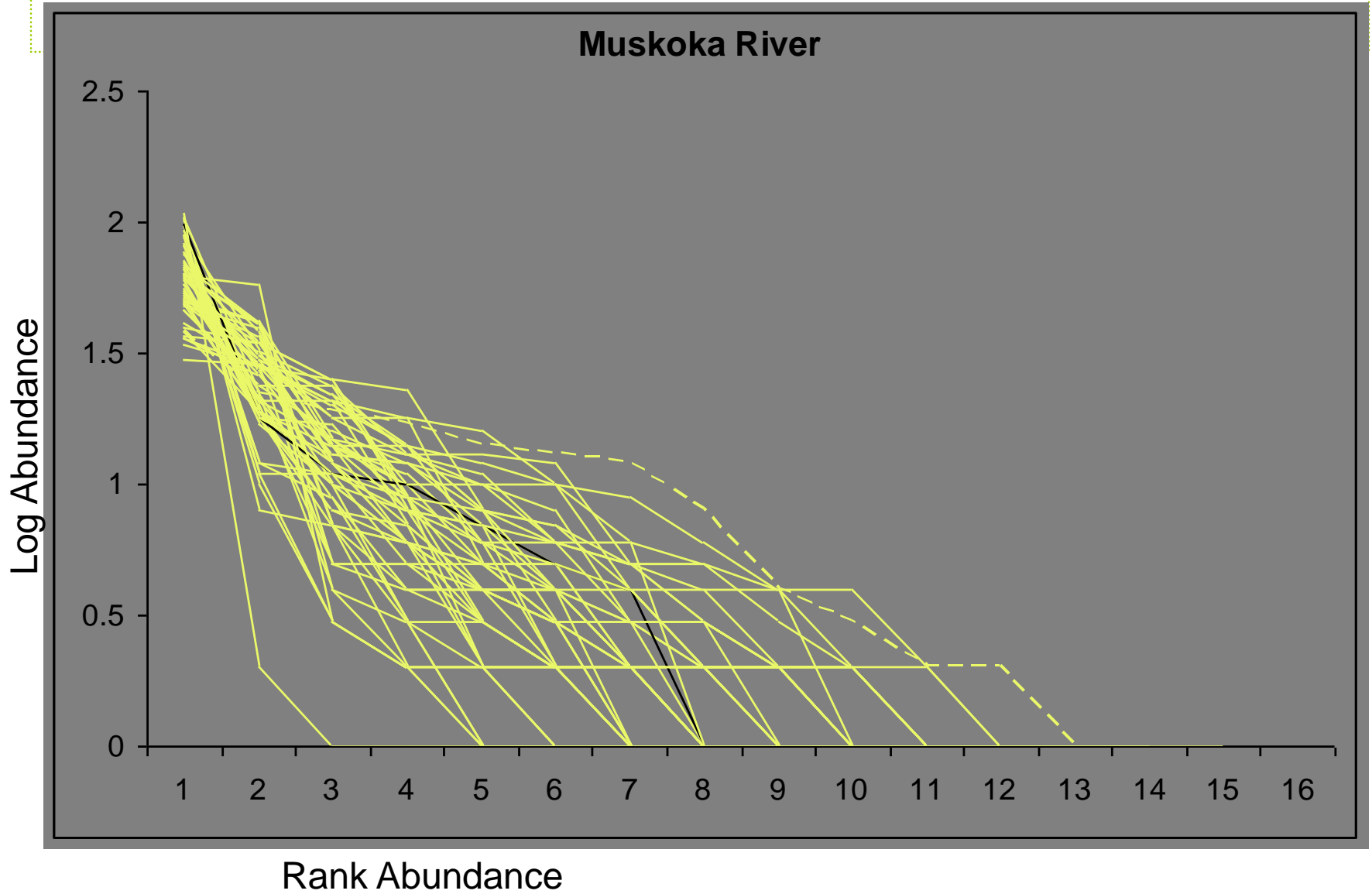
Muskoka River: by Year



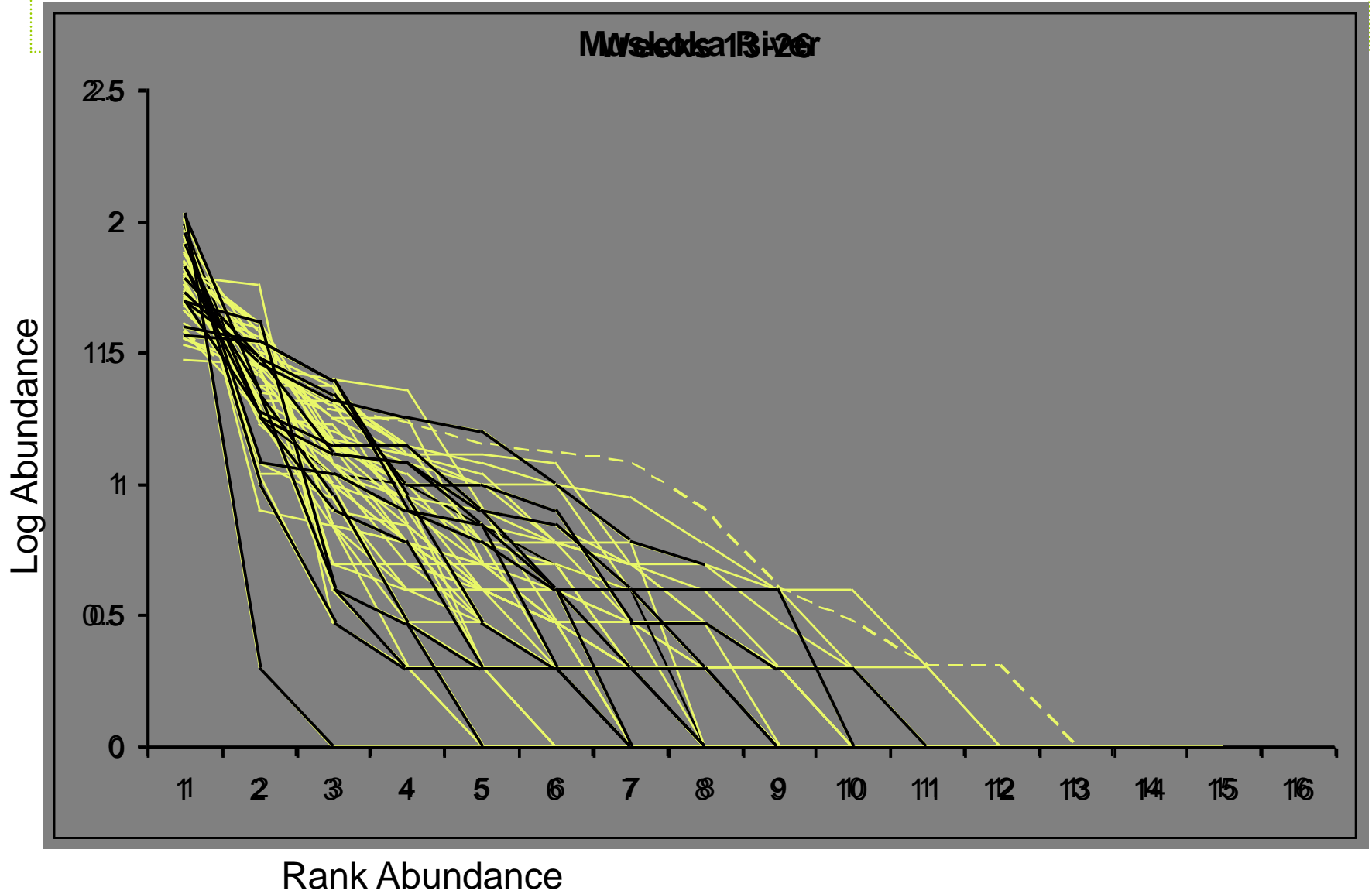
Muskoka River: by Year



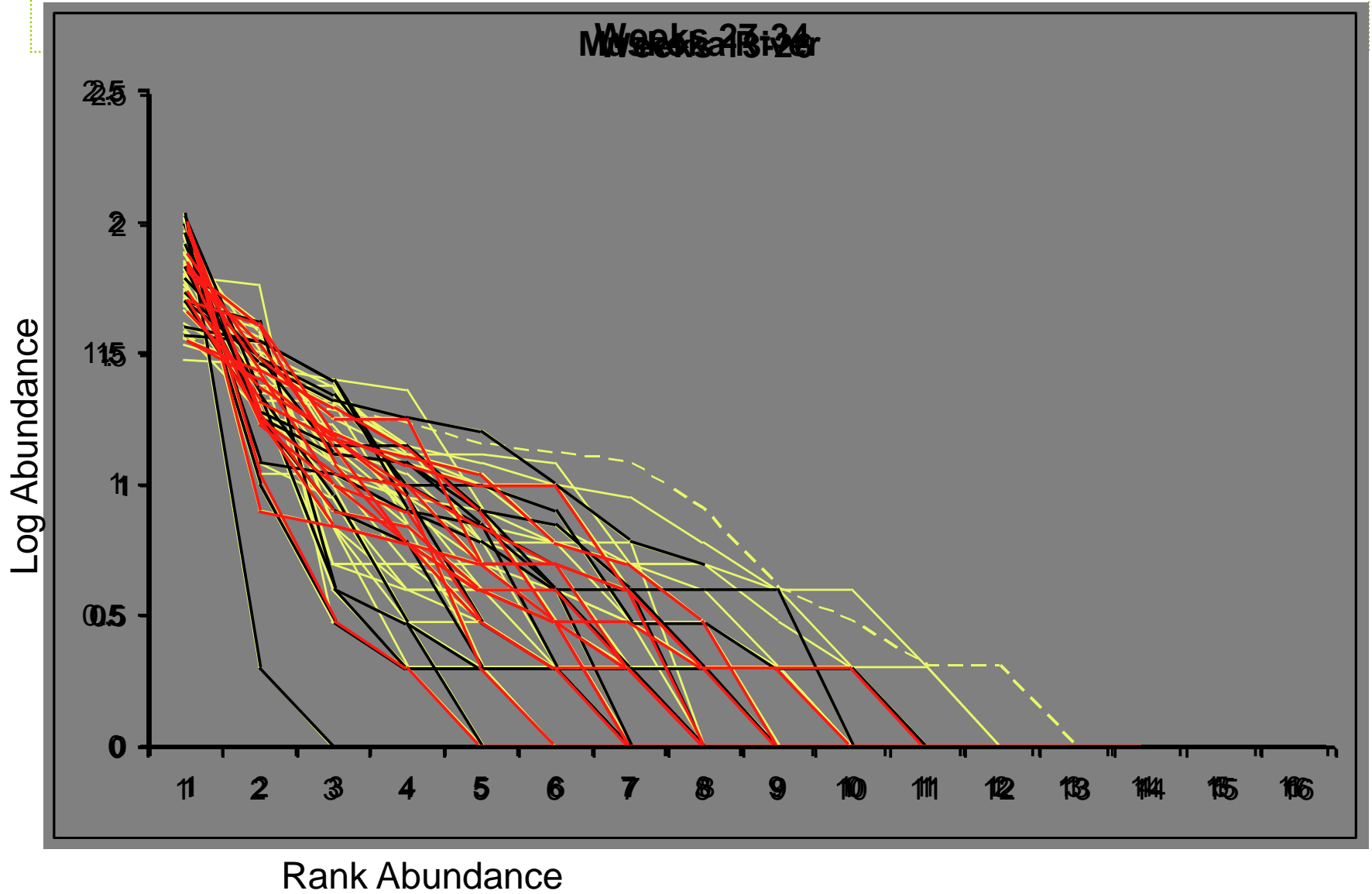
Muskoka River: by Week



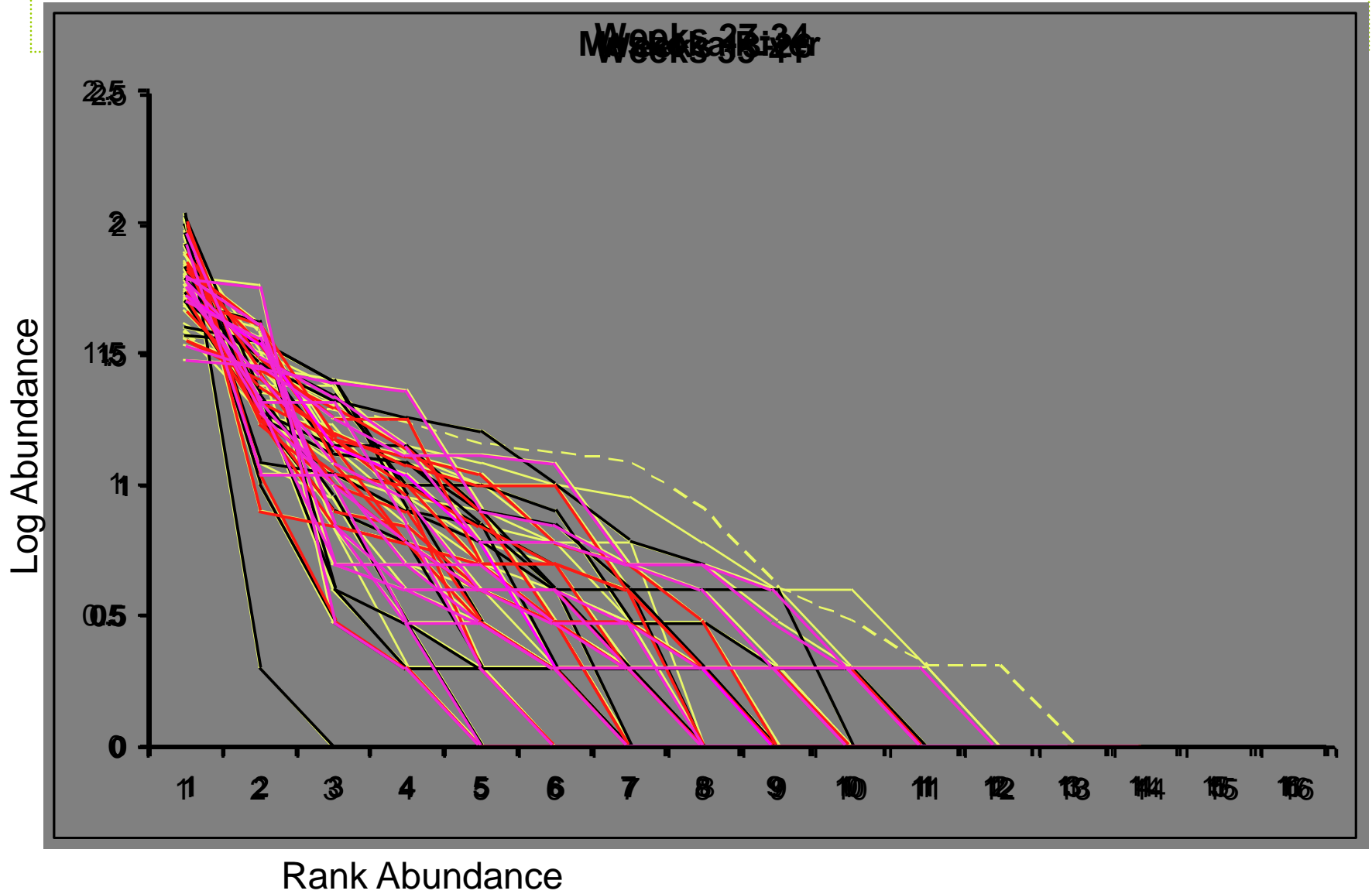
Muskoka River: by Week



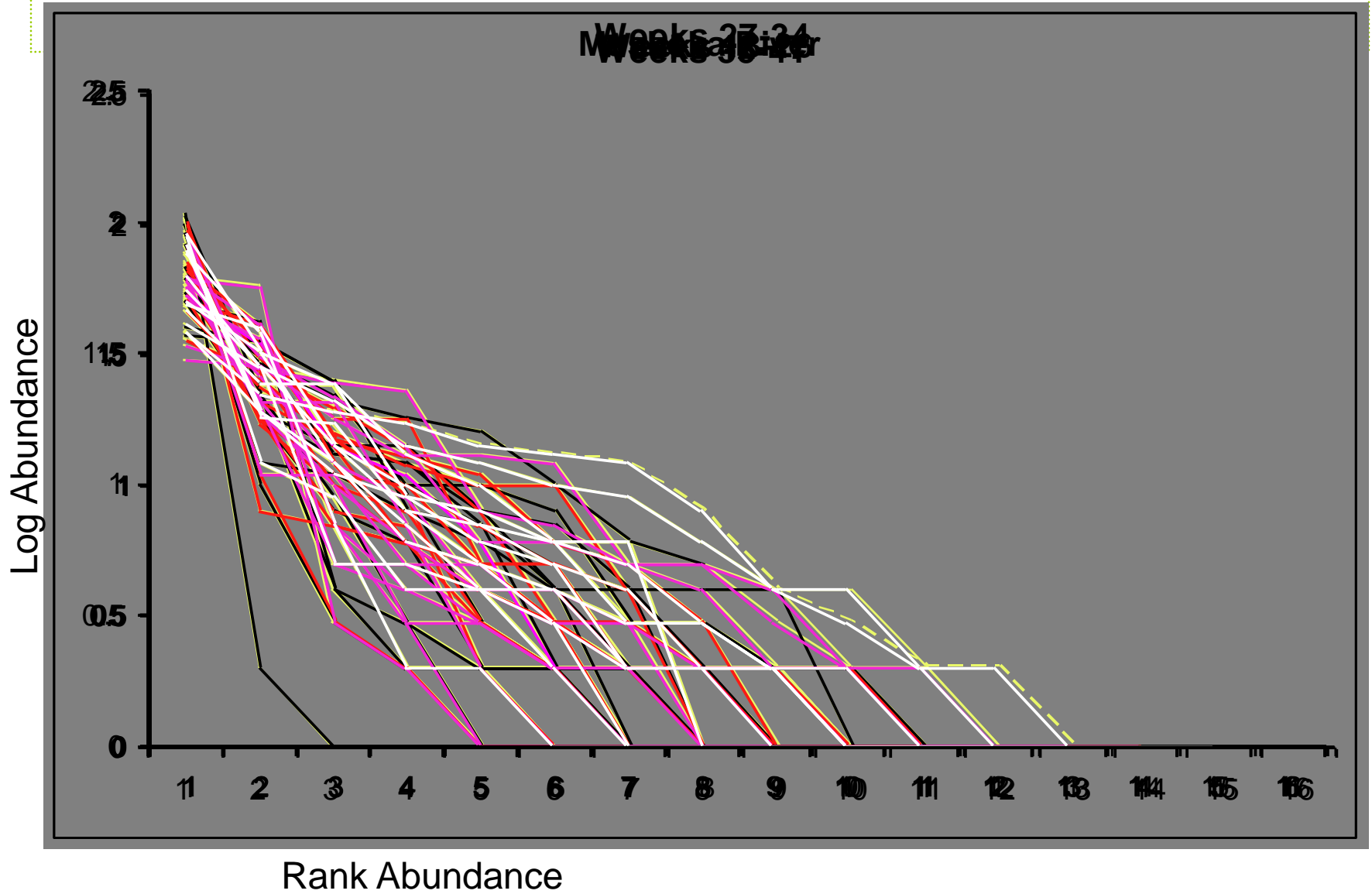
Muskoka River: by Week



Muskoka River: by Week

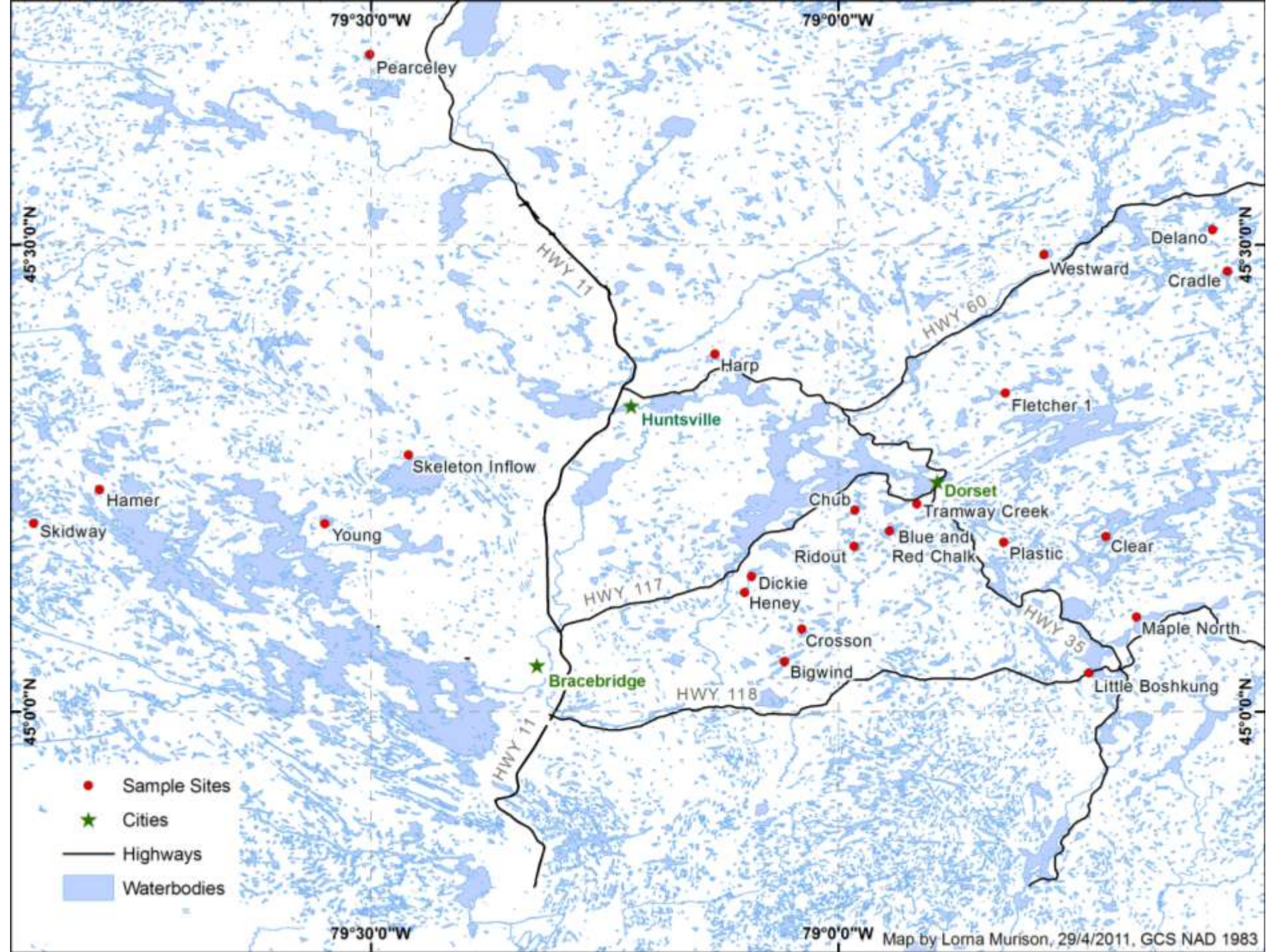


Muskoka River: by Week



Dataset 2: Lakes and Streams, DESC

Lakes	Streams
Bigwind (1994-2005)	Dickie Inflows 5 and 6 (1996-2007)
Blue Chalk (1994-2006)	Fletcher 1 (1999-2007)
Chub (1994-2006)	Fletcher 3 (1999-2007)
Clear (1995-2006)	Harp Inflow s 3 , 4, 6, and 6a(1995-2007)
Cradle (1993-2006)	Little Boshkung Inflow (1999-2007)
Crosson (1994-2006)	Maple Lake Inflow 1 (1999-2007)
Delano (1993-2006)	Plastic Inflow 1 (1995-2007)
Dickie (1994-2006)	Skeleton Inflow 1 (2000-2007)
Hamer (1995-2006)	Tramway Creek (1999-2006)
Harp (1994-2006)	
Heney (1994-2006)	
Pearceley (1995-2006)	
Plastic (1994-2006)	
Red Chalk East and Red Chalk Main (1994-2006)	
Ridout (1994-2006)	
Skidway (1993)	
Westward (1995-2006)	
Young (1995-2006)	

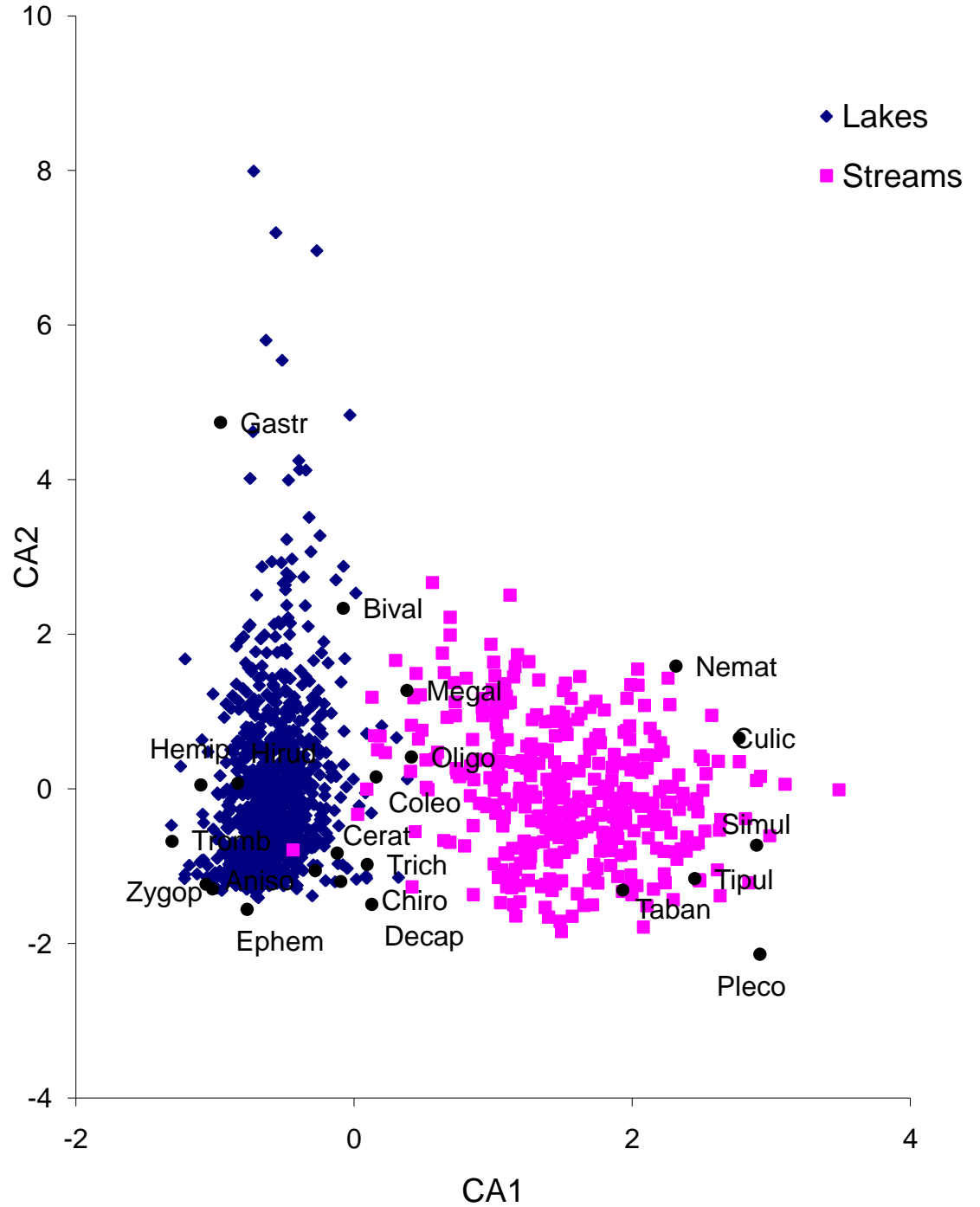


DESC Lakes and Streams: Questions

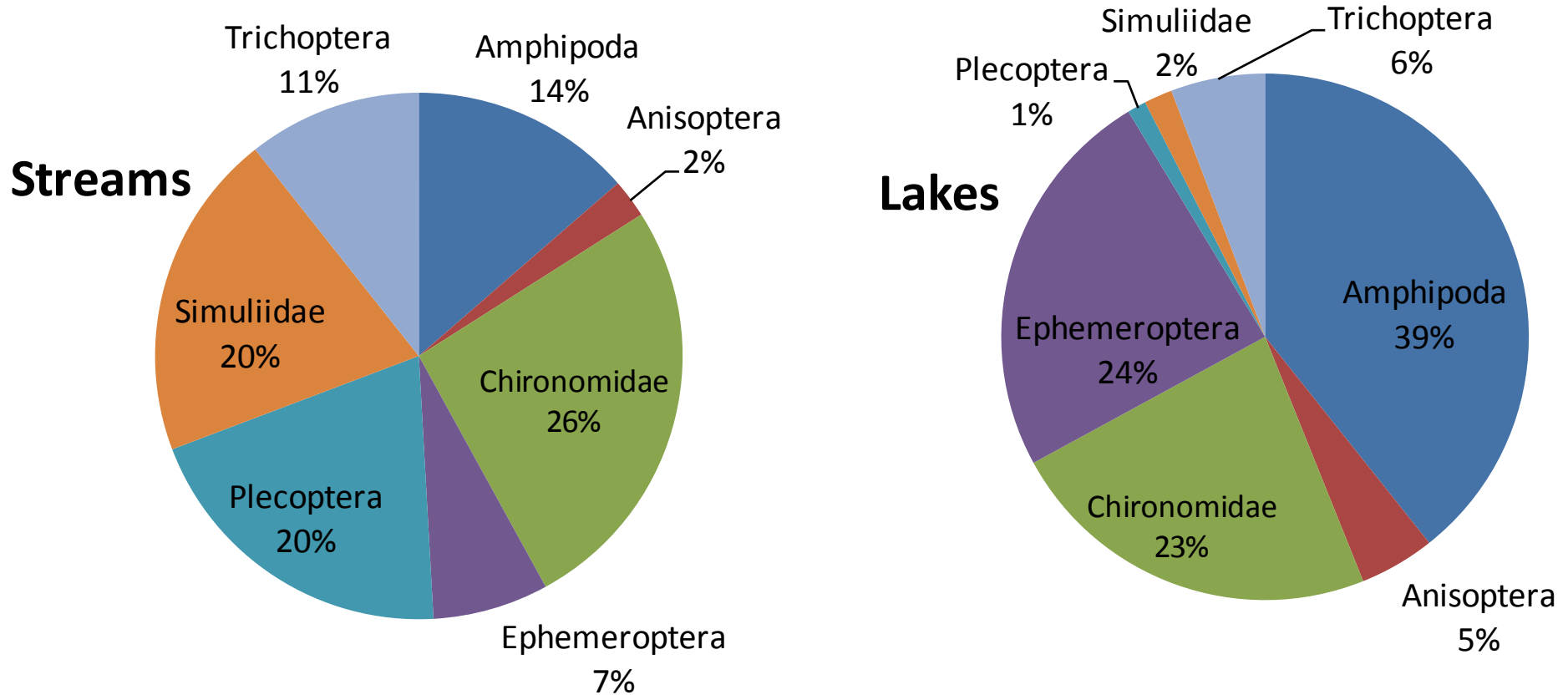
Spatial and temporal patterns in richness and community structure (relative abundances of taxa)?

Data Exploration: any stories emerging?

DESC Lakes and Streams

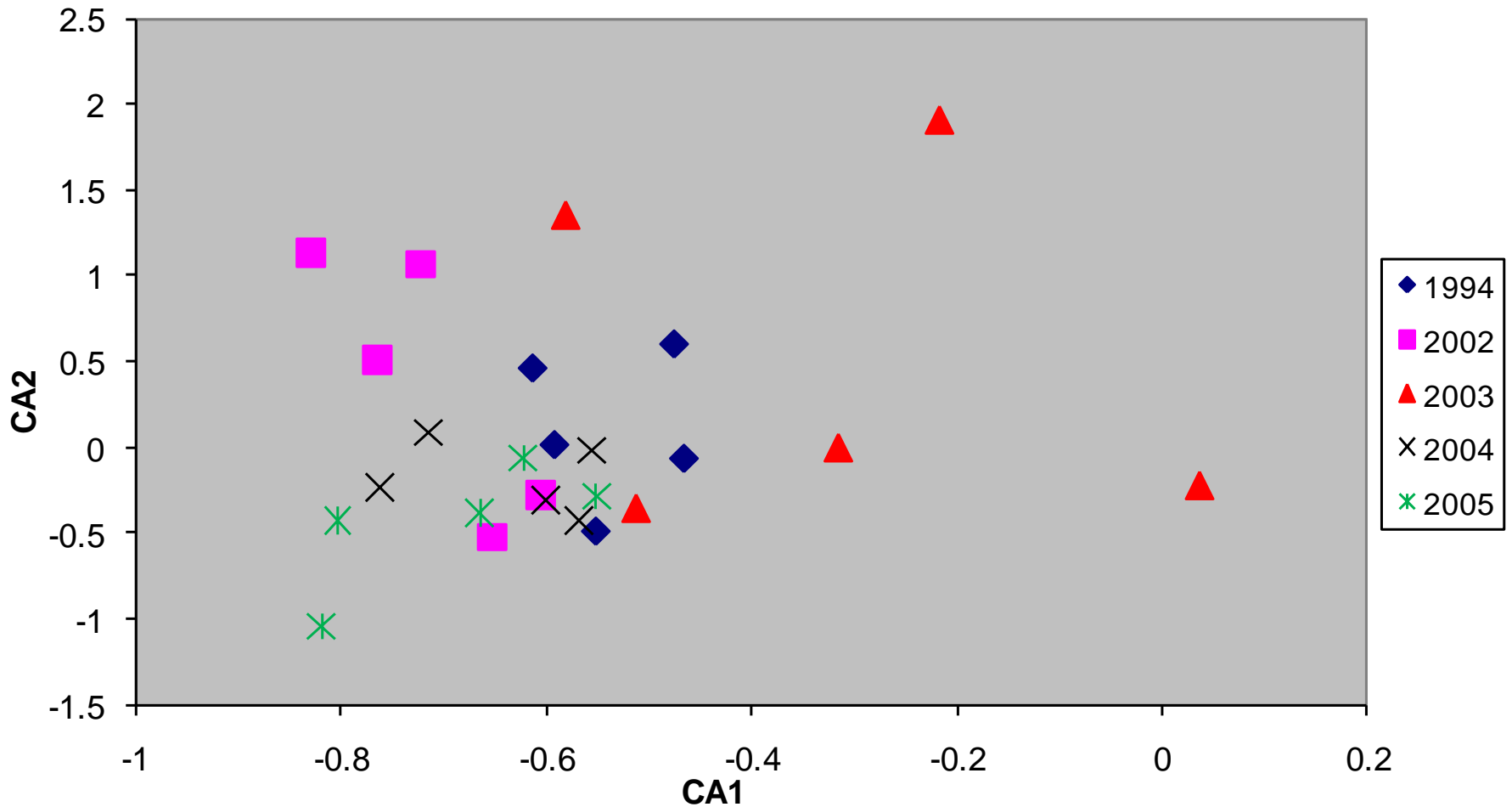


DESC Lakes and Streams



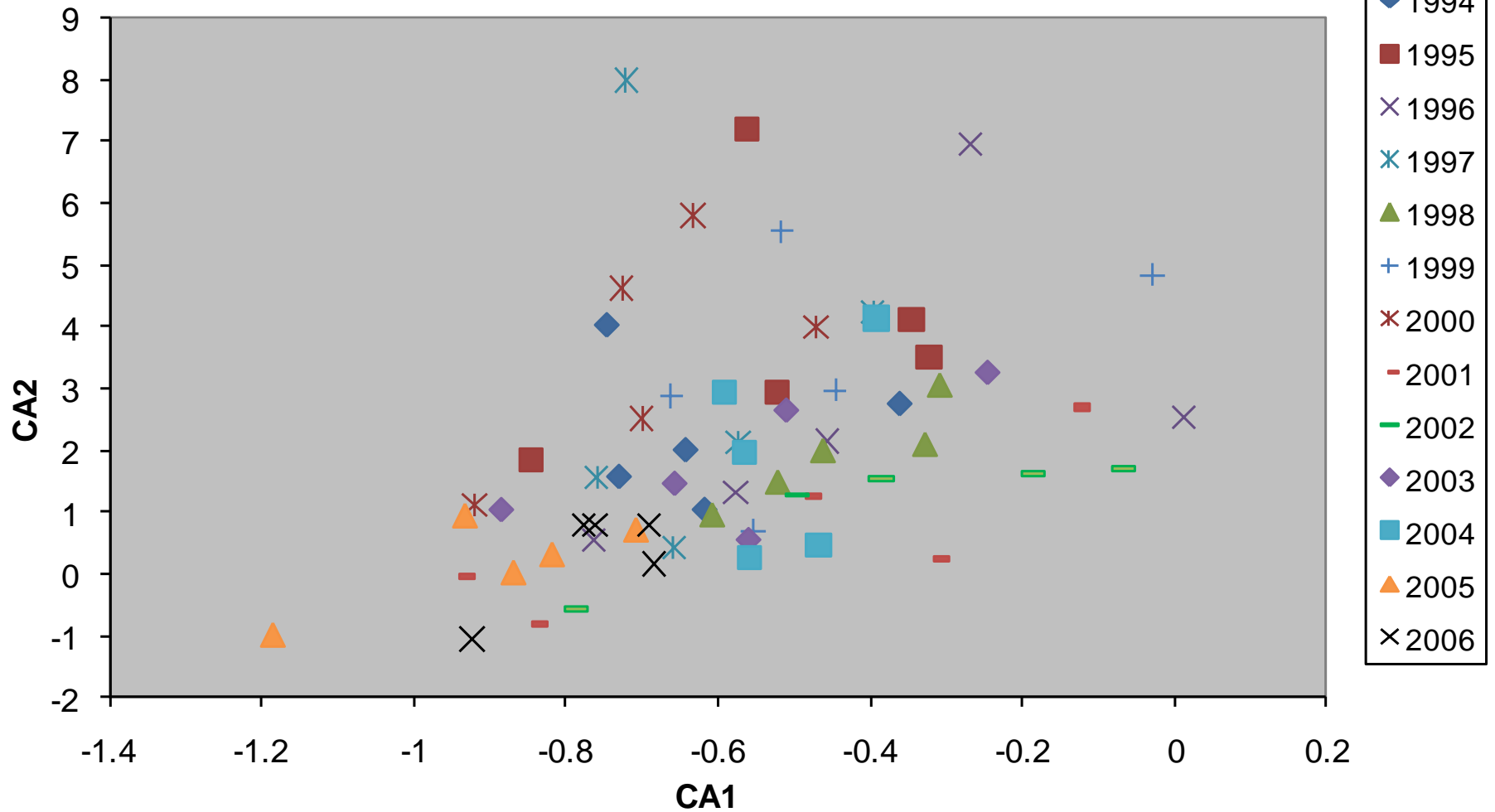
DESC Lakes and Streams

Bigwind Lake



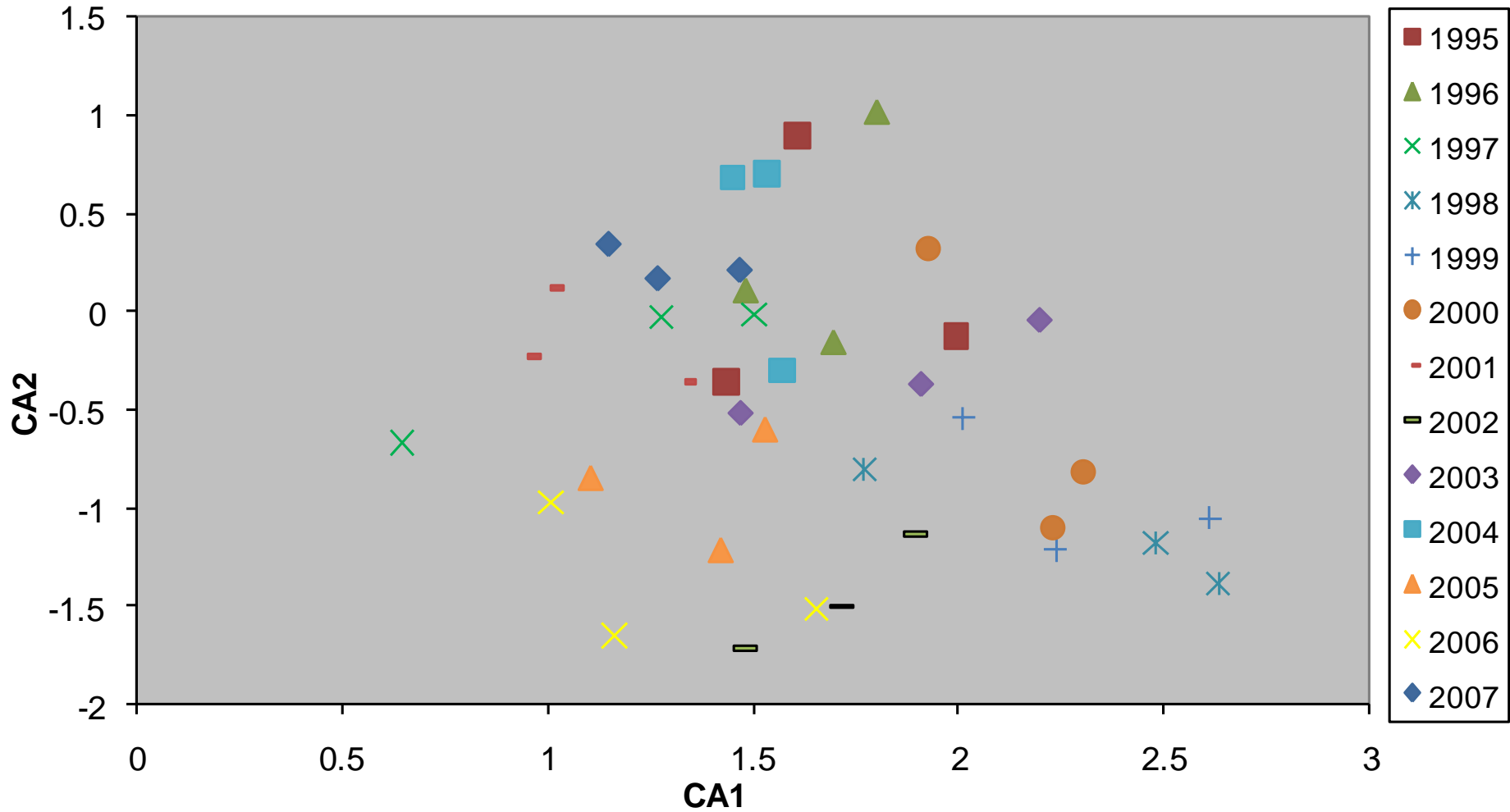
DESC Lakes and Streams

Harp Lake

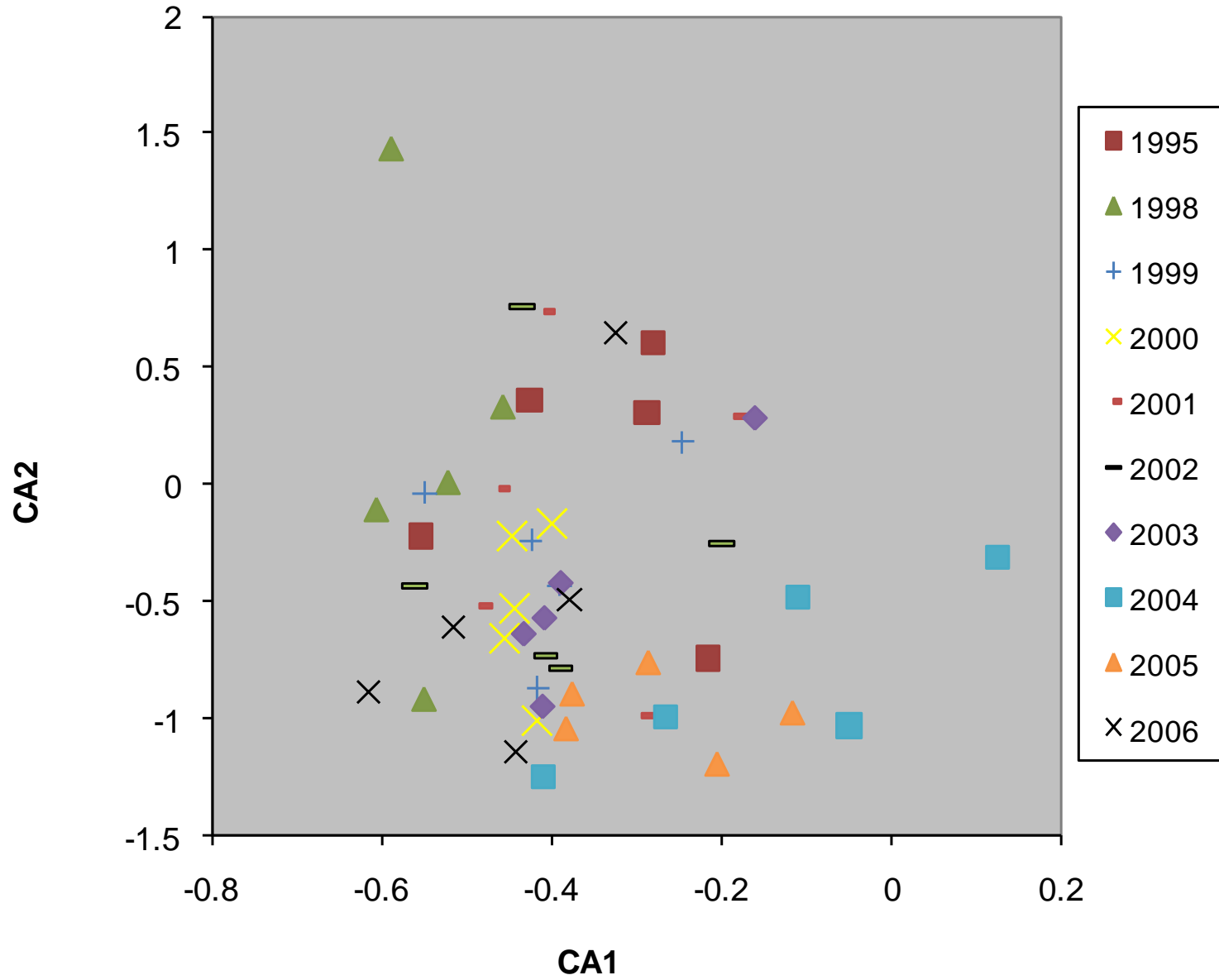


DESC Lakes and Streams

Harp Lake Inflow #6

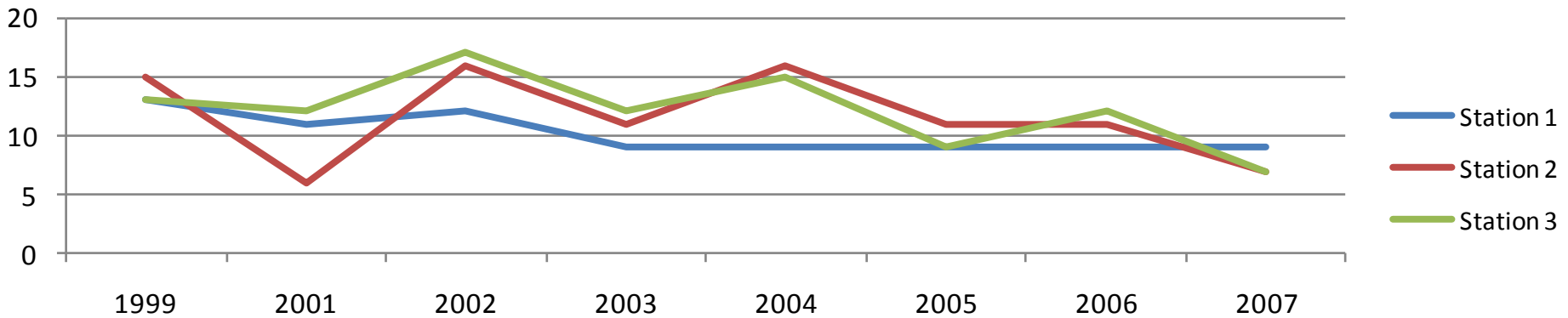


Pearceley

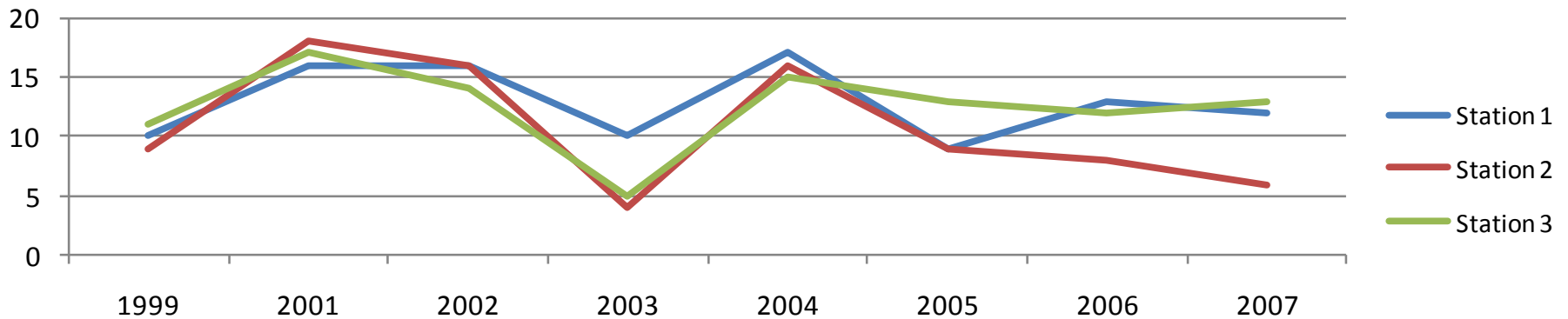


DESC Lakes and Streams: Richness

Richness₂₇ : Little Boshkung Inflow

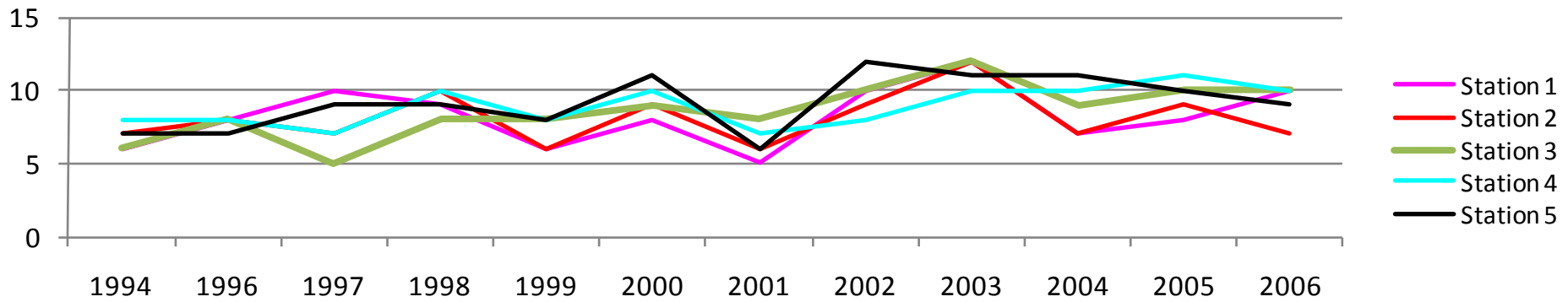


Richness₂₇ : Maple Lake Inflow

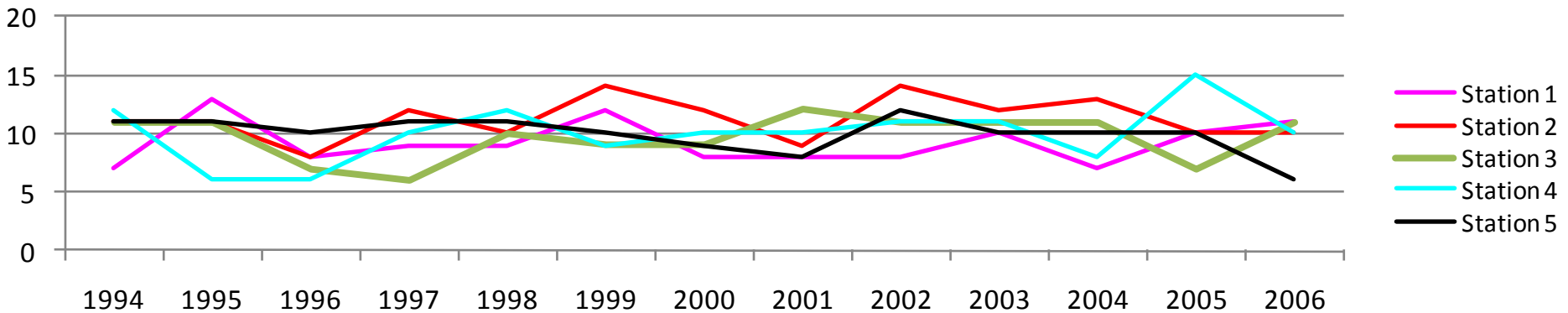


DESC Lakes and Streams: Richness

Richness₂₇ : Chub Lake



Richness₂₇ : Harp Lake



Dataset #3: District of Muskoka

Reference Lakes

Ada Lake	Little Long Lake
Bay Lake	Longs Lake
Bella Lake	Loon Lake GR
Bigwind Lake	Mary Lake
Bigwind Lake	Menominee Lake
Buck Lake	North Muldrew Lake
Chub Lake	Otter Lake
Dickie Lake	Palette Lake
Fairy Lake	Peninsula Lake
Gilleach Lake	Pine Lake
Go Home Lake	Rebecca Lake
Kahshe Lake	Ril Lake
Lake of Bays	Six Mile Lake
Lake Rosseau	South Muldrew Lake
Lake Vernon	Sunny Lake
Leech Lake BB	Walker Lake
Leonard Lake	Waseosa Lake

Impacted Streams

McCready's Creek
Beaver Creek
Hoc Roc River
South Muskoka River

Impacted Lakes

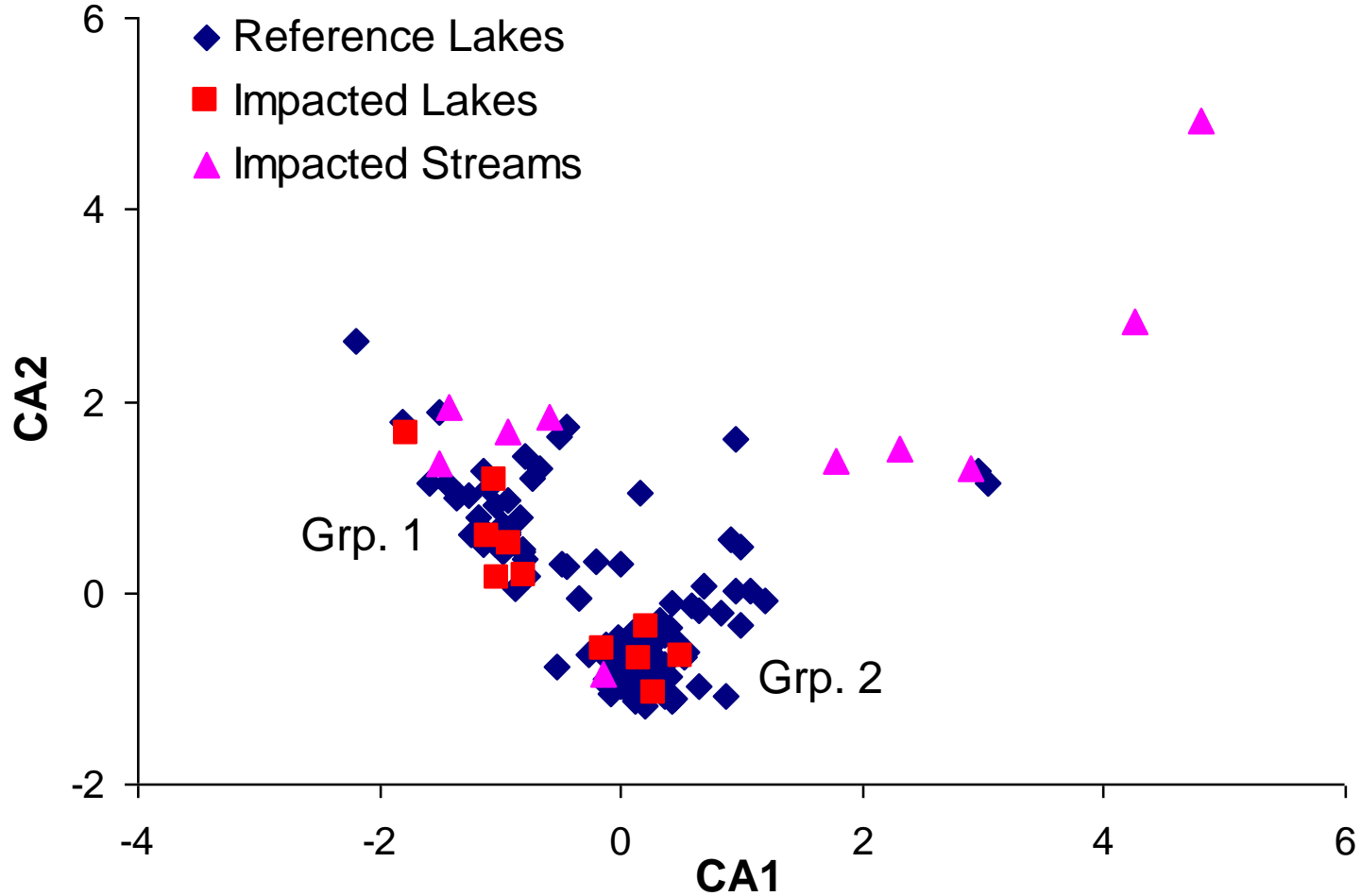
Ada Lake
Fairy Lake
Halfway Lake
Lake Muskoka
Leech Lake
Mary Lake
Ril Lake

District of Muskoka Data: Questions

Spatial patterns in relative taxa abundance?

How biologically similar are “reference” lakes, “impacted” lakes, and “impacted” streams?

District of Muskoka: Results



District of Muskoka: Normal Ranges from Reference Lakes

	Reference Lakes				
	Richness ₂₇	% EPTO	% Chir	% Worms	% Dom
mean	10	23	12	2	43
median	10	21	10	1	43
5 th percentile	8	5	2	0	23
10 th percentile	8	7	2	0	27
25 th percentile	9	12	5	0	33
75 th percentile	12	30	17	3	53
90 th percentile	13	43	28	6	64
95 th percentile	13	53	31	8	68

